

Carnet de Route Scandinavie 2014
3 : Cap Nord - Finlande - Suède




Cap Nord - Finlande - Suède

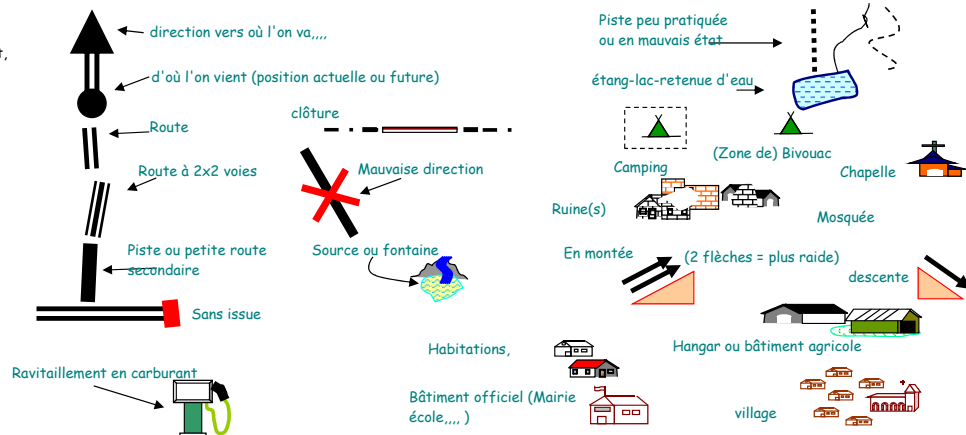


Avertissement :

Ce document n'est qu'un guide de randonnée 4x4 réalisé d'après la carte et avec Google Earth. Il n'a pas été validé sur le terrain. Les coordonnées GPS peuvent être erronées, les distances affichées ne représentent que des ordres de grandeur, les descriptions risquent de ne pas être représentatives, On ne peut assurer que l'itinéraire se déroule sur des pistes ouvertes à la circulation publique, qu'il faudra donc éviter/contourner dans ce cas de figure contraire. Nous ne disposons d'aucune indication spécifique sur l'état des pistes qui de plus peuvent devenir impraticables à cause de la météo. Le respect de la vitesse imposée (30 Km/h sur pistes), de la signalisation, des propriétés privées et des autres usagers est un impératif absolu. Il est probable que quelques passages en forêt ou sur des sections mal entretenues peuvent agresser les carrosseries ou les dessous des véhicules qu'il conviendra de protéger en conséquence.

Transmis à titre gracieux pour information, il n'engage que ceux qui veulent l'utiliser. Par ailleurs, il ne saurait faire l'objet d'aucune transaction ni servir de support commercial à une quelconque opération sans l'accord écrit de son auteur. 

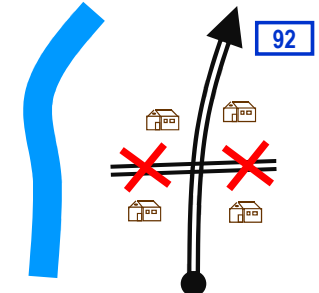

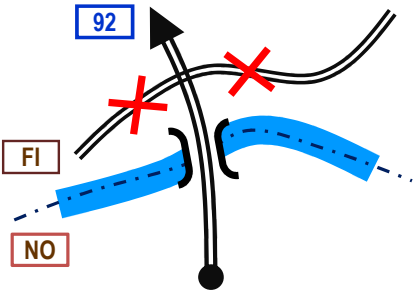

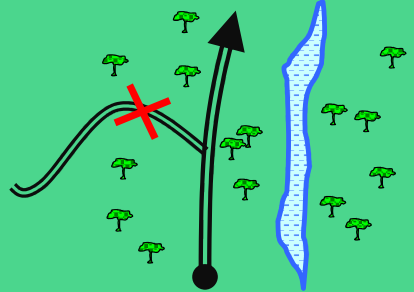

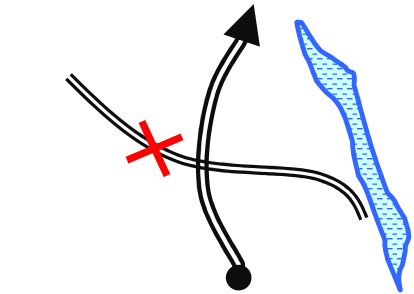

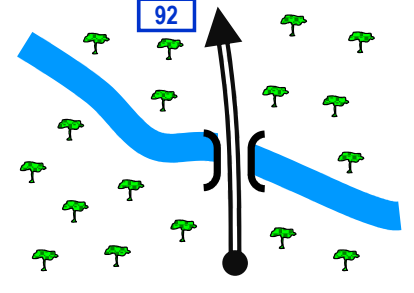

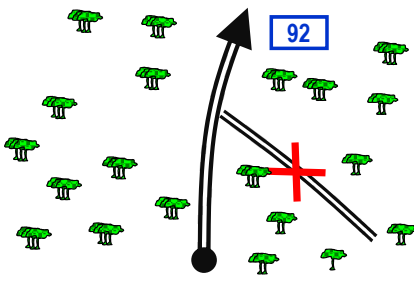

KM : distance pour rejoindre ce point depuis le précédent,
 KMP : Km Partiel (depuis RAZ odomètre)
 KMT : Km Totale (distance totale du raid)
 Par soustraction, permet de connaître la distance d'un point à un autre

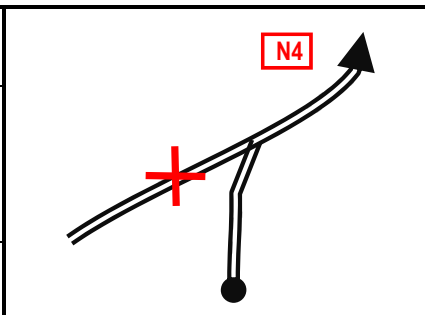
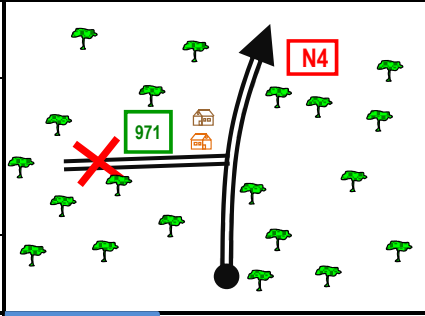
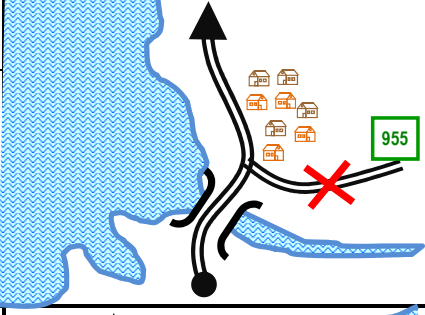
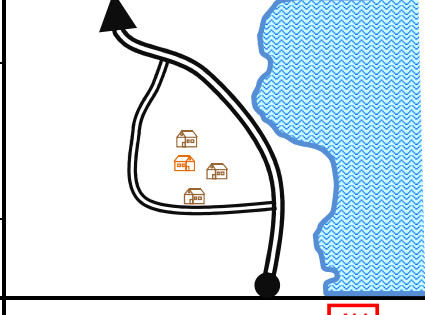
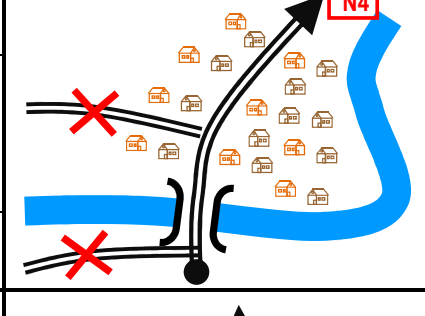
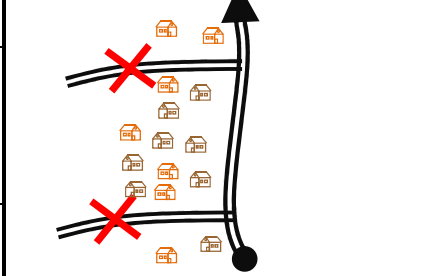


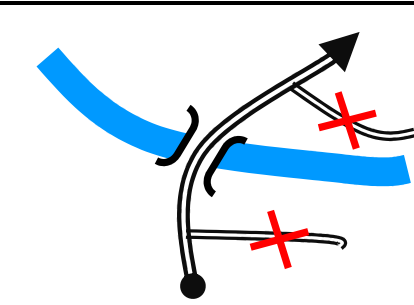

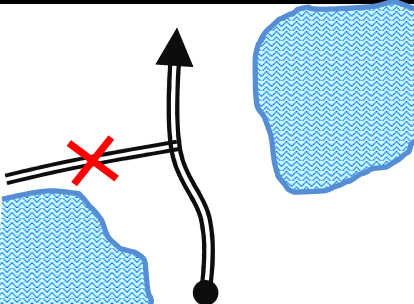

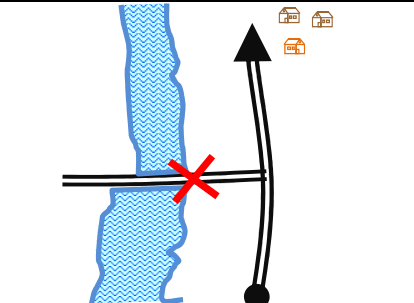

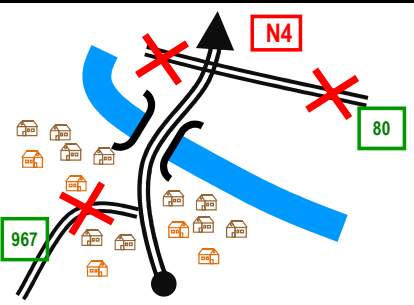

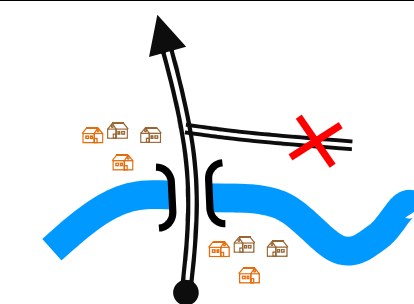
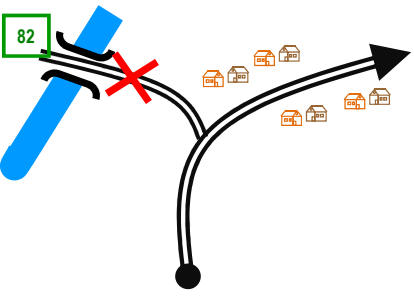

Cap Nord - Finlande - Suède

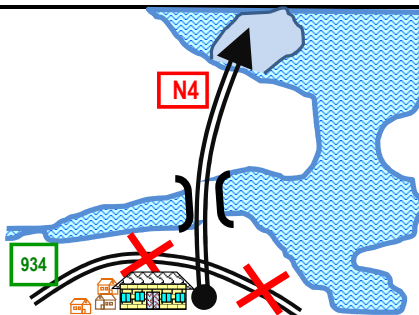


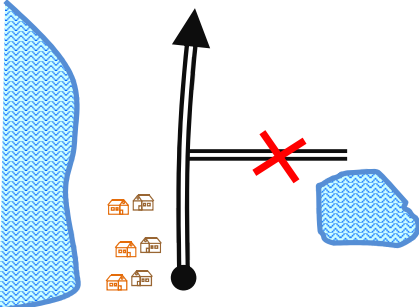

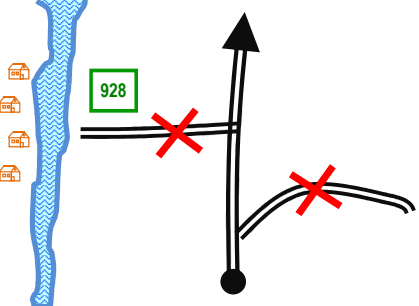

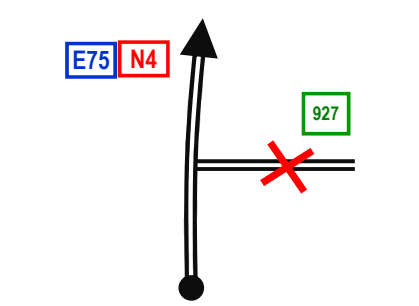

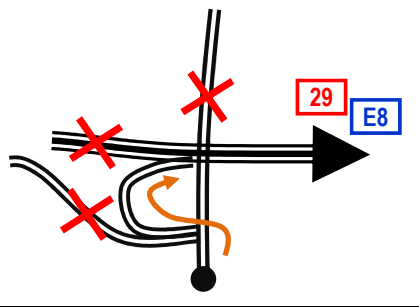

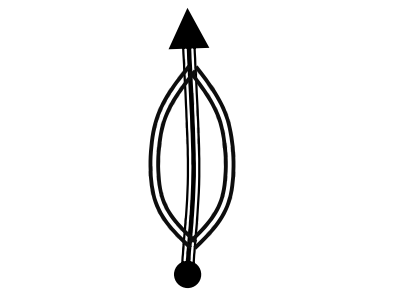

FS-000	NORKAP	KMP		DATUM WGS 84 Point de départ (E69) © Norgeskart / Google-Earth
	0,00	KMT		
	0,00	0,0		
	Comment:	7021		
FS-001	OLDEFO	KMT		Olderfordj © P Norgeskart / Google-Earth
	135,00	KMG		
	135,00	135,0		
	Comment:	7156		
FS-002	PILAVU	KMT		Pillavuono © Norgeskart / Google-Earth
	27,90	KMG		
	27,90	162,9		
	Comment:	7184		
FS-003	LAKSEV	KMT		LAKSELV © Norgeskart / Google-Earth
	34,80	KMG		
	34,80	197,7		
	Comment:	7219		

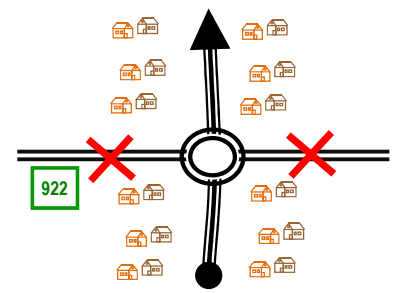
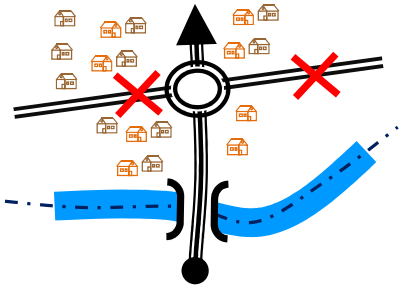
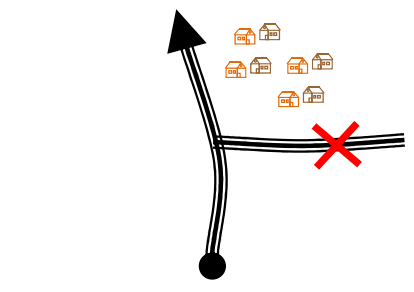
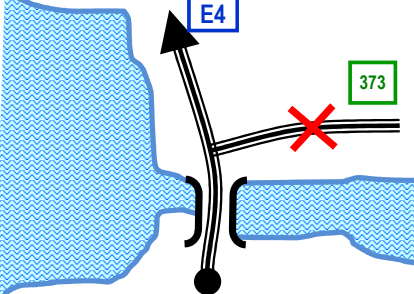
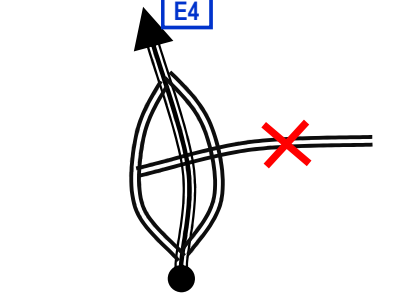
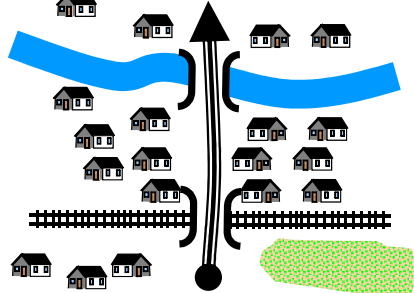
FS-004	KA-BAN	KMT KMG		Banak camping Lakselb
	1,75	199,5 7221		
	Comment:			
FS-005	PORSAN	KMT KMG		Porsangermoen
	16,15	215,6 7237		
	Comment:			
FS-006	SKUVAR	KMT KMG		Skuvvarri village + camping
	8,60	224,2 7246		
	Comment:			
FS-007	DORJAV	KMT KMG		Doaresjavri
	21,80	246,0 7267		
	Comment:			
FS-008	JOHKA6	KMT KMG		Karasjohka jonction 92
	25,70	271,7 7293		
	Comment:			
FS-009	RASJOK	KMT KMG		Karasjok Suivre 92 - on longe la TENO River (frontière Norvège-Finlande)
	0,32	272,0 7293		
	Comment:			

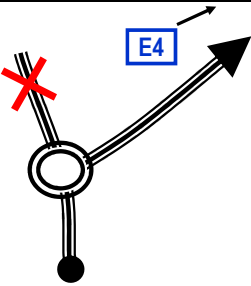

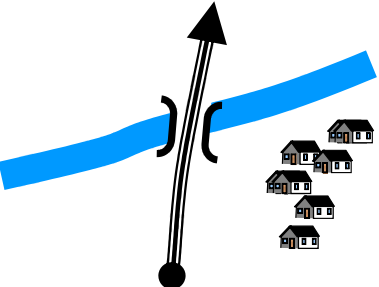

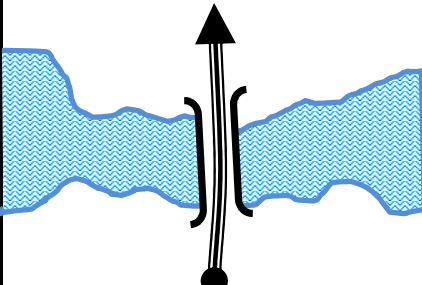

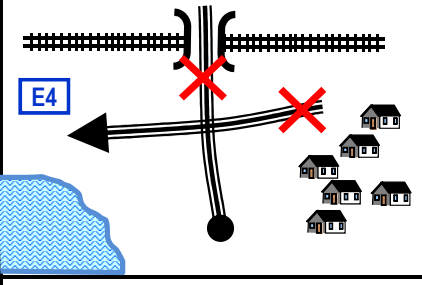

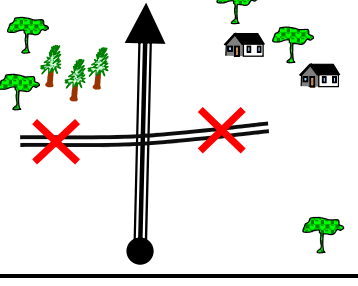

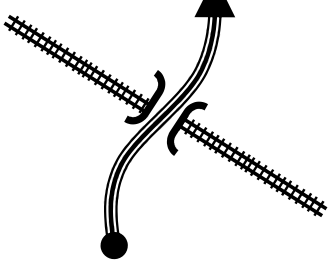

FS-010	JOSU92	KMT KMG		Karasjok sud R 92 on longe la TENO River 
	0,98	273,0 7294		
	Comment:			
FS-011	GASNEM	KMT KMG		Karigasniemi R99704 Passage de la Frontière Norvège Finlande 
	17,45	290,5 7312		
	Comment:			
FS-012	PATIJA	KMT KMG		Pastijavri 
	8,70	299,2 7321		
	Comment:			
FS-013	MASMKA	MASKKA KMG		Kaasmukka 
	16,30	315,5 7337		
	Comment:			
FS-014	LAJOKI	KMT KMG		Kielajoki 
	12,60	328,1 7349		
	Comment:			
FS-015	JARVET	KMT KMG		Kesakotajarvet rte 92 
	0,85	328,9 7350		
	Comment:			

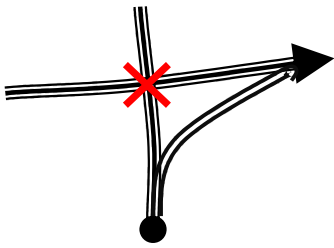

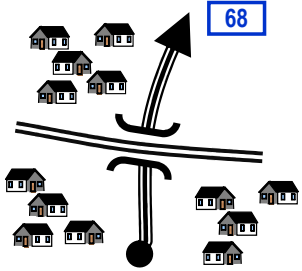

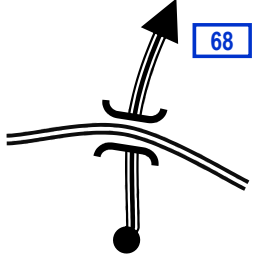

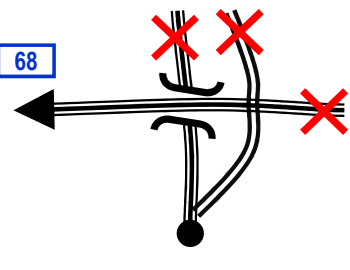

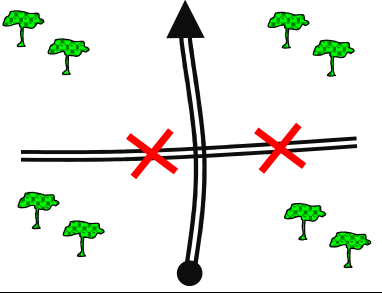

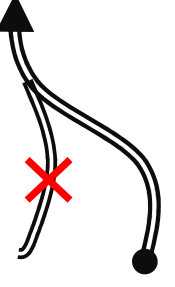

FS-016	J4-HAM	KMT KMG		Kaamanen Jonction N4-E75 après le passage de la rivière
	27,60	356,5 7378		
	Comment:			
FS-017	AHMAMI	KMT KMG		Ahmaniemi route 4
	7,75	364,3 7386		
	Comment:			
FS-018	INARI4	KMT KMG		Inari N4-E75
	25,00	389,3 7411		
	Comment:			
FS-019	MYOJAR	KMT KMG		Myossajarvi coin bivouac
	15,65	404,9 7426		
	Comment:			
FS-020	IVALO4	KMT KMG		Ivalo centre ville
	22,15	427,1 7448		
	Comment:			
FS-021	SISEKA	KMT KMG		Saairselka
	31,10	458,2 7480		
	Comment:			

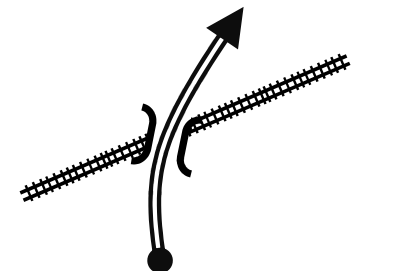

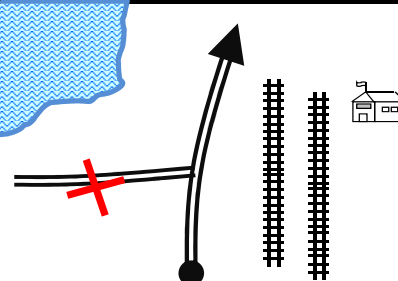

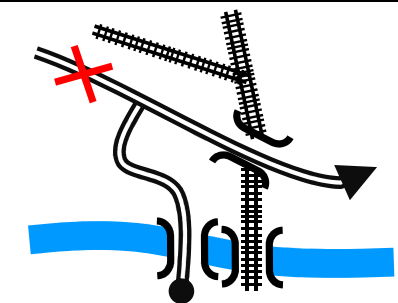

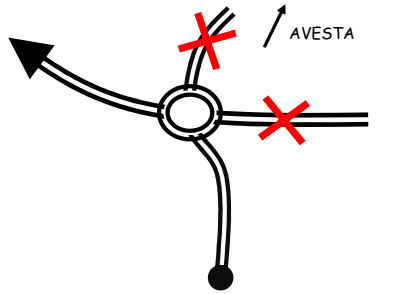

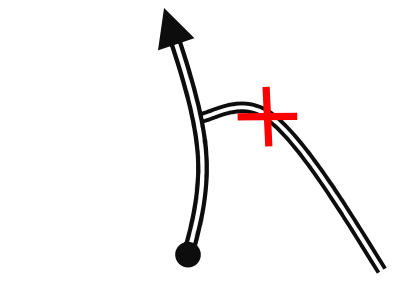

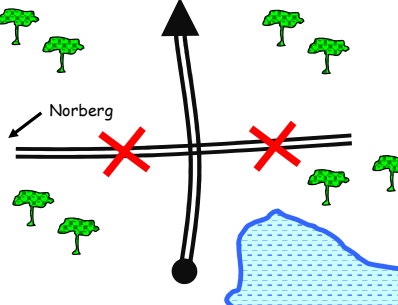

FS-022	VUOTSO	KMT KMG		Vuotso
	41,10	499,3 7521		©  Norgeskart / Google-Earth
	Comment:			
FS-023	VAJUKO	KMT KMG		Vajukoski petit lac
	51,80	551,1 7572		La route de gauche passe par le village puis revient à la route après le "village" de Petkula soit un détour de 7 à 8 km
	Comment:			©  Norgeskart / Google-Earth
FS-024	KESILO	KMT KMG		Kersilo
	14,30	565,4 7587		©  Norgeskart / Google-Earth
	Comment:			
FS-025	SODAKA	KMT KMG		Sodankyla pont
	21,75	587,1 7609		Suivre N4
	Comment:			©  Norgeskart / Google-Earth
FS-026	RODAKI	KMT KMG		Raudanjoki
	51,00	638,1 7660		rivière et village
	Comment:			Suivre N4
FS-027	VIJARI	KMT KMG		Vikajarvi village
	50,10	688,2 7710		suivre N4
	Comment:			©  Norgeskart / Google-Earth

FS-028	ROVANI	KMT KMG		Rovaniemi
	42,30	730,5 7752		Suivre N4 /E75
	Comment:			2x2voies et ronds points dans une très grande ville  => Supermarché ©  Norgeskart / Google-Earth
FS-029	MUROLA	KMT KMG		Murola rte 930
	24,90	755,4 7777		
	Comment:			©  Norgeskart / Google-Earth
FS-030	TERVOL	KMT KMG		Tervola N4-E75
	46,90	802,3 7824		
	Comment:			©  Norgeskart / Google-Earth
FS-031	YILKOL	KMT KMG		Yil-paakkola route 927
	11,30	813,6 7835		
	Comment:			©  Norgeskart / Google-Earth
FS-032	KEMINA	KMT KMG		Keminmaa
	23,10	836,7 7858		Jonction N29 / E8 vers la Suède
	Comment:			©  Norgeskart / Google-Earth
FS-033	REPO29	KMT KMG		Aire de repos autoroute
	3,90	840,6 7862		
	Comment:			©  Norgeskart / Google-Earth

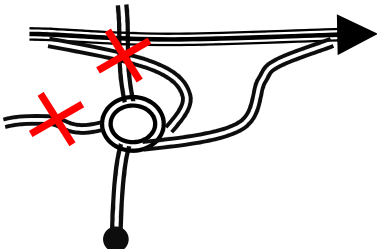

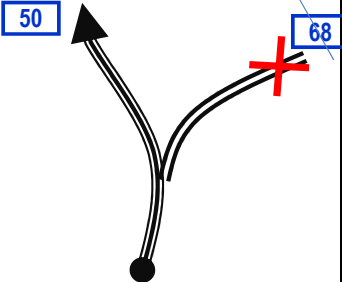

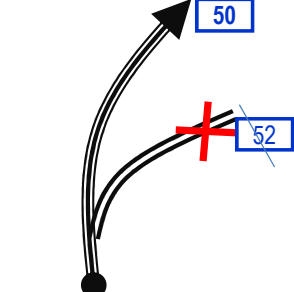

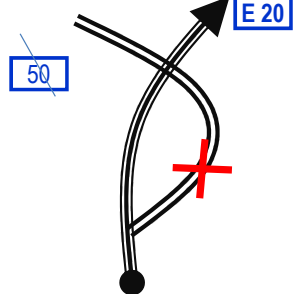

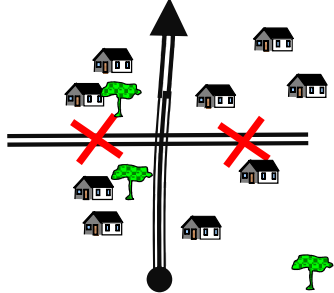

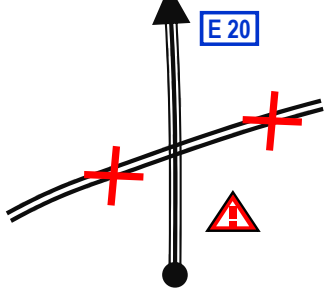


FS-034	TORNIO	KMT KMG		Tornio Est ville frontière
	10,25	850,9 7872		
Comment:				
FS-035	HAPADA	KMT KMG		HAPARANDA frontière Suède
	3,30	854,2 7876		
Comment:				
FS-036	TORE-4	KMT KMG		TORE-E4 Jonction E 10
	74,00	928,2 7950		
Comment:				
FS-037	PITEA4	KMT KMG		PITEA suivre route cotière E4
	97,50	1025,7 8047		
Comment:				
FS-038	KAGE-4	KMT KMG		KAGE E4
	64,35	1090,0 8111		
Comment:				
FS-039	UMEA4	KMT KMG		Umea- pont chemin de fer et traversée de la rivière
	142,50	1232,5 8254		
Comment:				

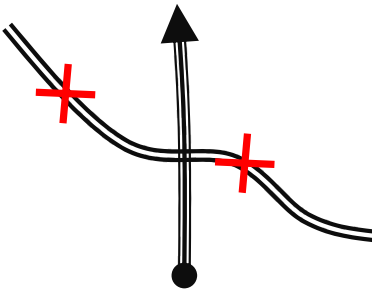


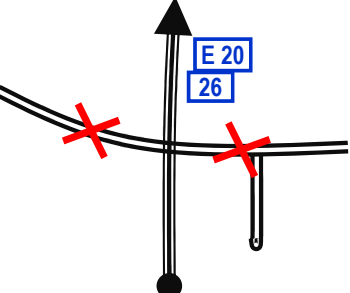





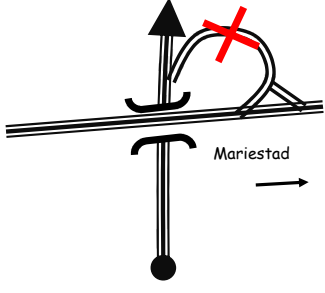


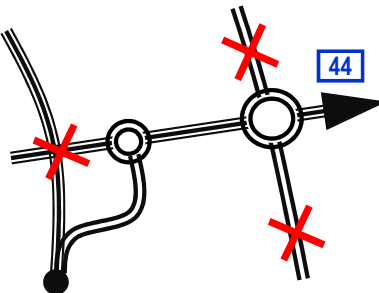


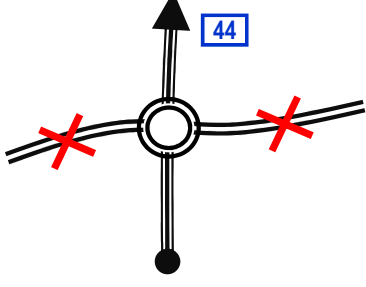


FS-040	X-UMEA	KMT KMG		Umea (Exit)
	2,90	1235,4 8257		Bretelle vers E4 (route principale)
	Comment:			Suivre direction Sörmjöle, Hörnefors, Nordmaling, SUNDSVALL
				©  Norgeskart / Google-Earth
FS-041	ORNSKO	KMT KMG		Ornskoldsvik
	110,00	1345,4 8367		suivre E4
	Comment:			
				©  Norgeskart / Google-Earth
FS-042	RAMVIK	KMT KMG		RAMVIK
	72,50	1417,9 8439		Grand pont suspendu sur le Storfjärden
	Comment:			suivre E4
				©  Norgeskart / Google-Earth
FS-043	SUNVAL	KMT KMG		Sundsvall
	71,50	1489,4 8511		
	Comment:			
				©  Norgeskart / Google-Earth
FS-044	GNARP4	KMT KMG		GNARP E4
	42,00	1531,4 8553		en campagne
	Comment:			
				©  Norgeskart / Google-Earth
FS-045	SODHAM	KMT KMG		Soderhamn
	89,50	1620,9 8642		suivre E4 vers Stocklom
	Comment:			
				©  Norgeskart / Google-Earth

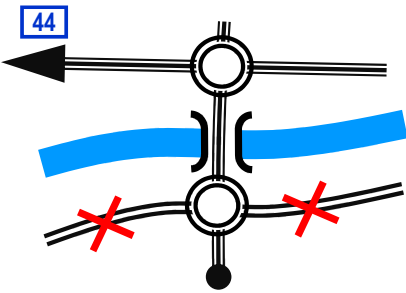

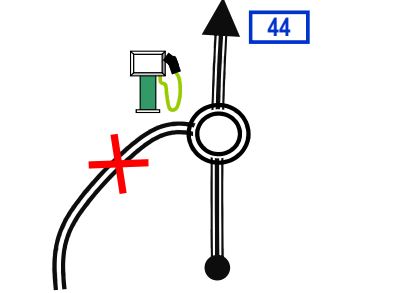

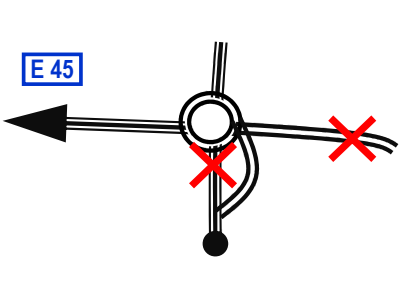

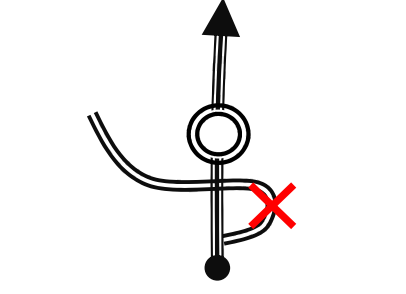

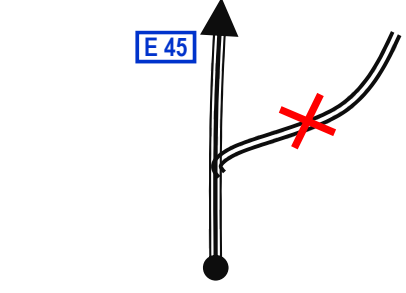

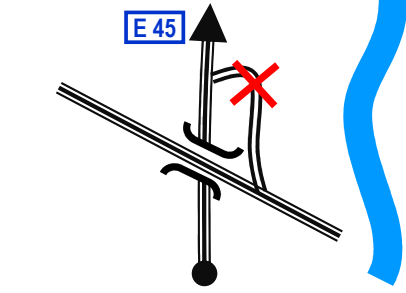

FS-046	GALVE4	KMT KMG		Gavle
	73,50	1694,4 8716		Grand nœud routier quitter route cotière E4 suivre Route 68 vers Sandviken, Storvik, Gotteborg
	Comment:			©  Norgeskart / Google-Earth
FS-047	SADVIK	KMT KMG		Sandviken
	18,80	1713,2 8735		route 68 / E16
	Comment:			©  Norgeskart / Google-Earth
FS-048	STOVIK	KMT KMG		STORVIK
	15,90	1729,1 8751		
	Comment:			©  Norgeskart / Google-Earth
FS-049	STO-68	KMT KMG		Storvik OUEST -R68
	2,35	1731,5 8753		suivre directions Fors, Avesta, Norberg, Örebro, Gotteborg
	Comment:			©  Norgeskart / Google-Earth
FS-050	TORSAK	KMT KMG		TORSAKER -R68
	6,65	1738,1 8760		
	Comment:			©  Norgeskart / Google-Earth
FS-051	HASTBO	KMT KMG		Hastbo R68
	7,35	1745,5 8767		
	Comment:			©  Norgeskart / Google-Earth

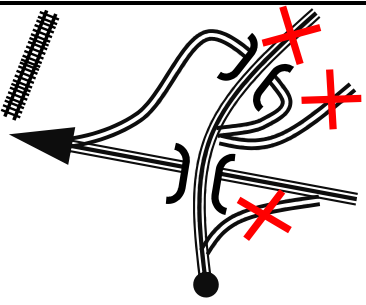

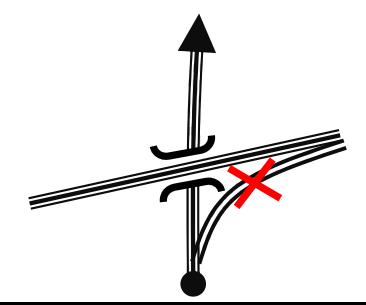

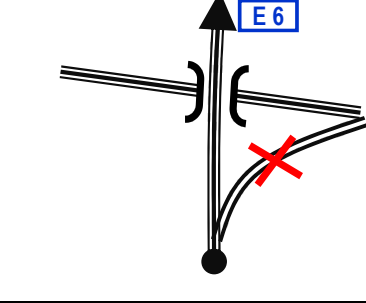

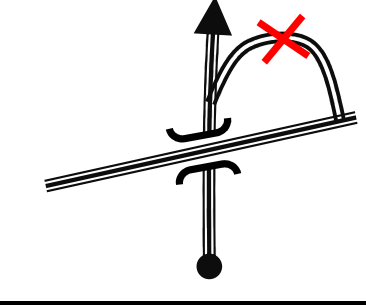

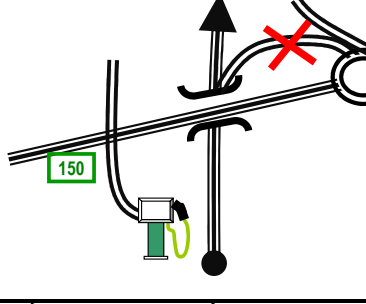

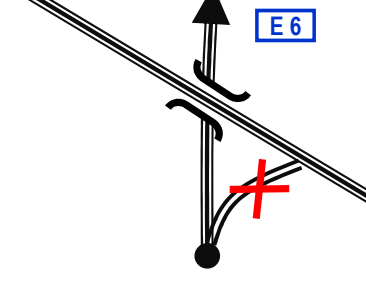

FS-052	HONDAL	KMT KMG		Horndal R68 
	20,25	1765,7 8787		
	Comment:			
FS-053	OSTAFO	KMT KMG		OSTANFORS Gare 
	10,25	1776,0 8797		
	Comment:			
FS-054	KRYLBO	KMT KMG		Krylbo Jonction vers route 68 
	10,30	1786,3 8808		
	Comment:			
FS-055	AVESTA	KMT KMG		AVESTA Retour sur R68 
	1,50	1787,8 8809		
	Comment:			
FS-056	SUDAVS	KMT KMG		Avesta sud Rp68 
	5,50	1793,3 8815		
	Comment:			
FS-057	NORBEG	KMT KMG		Norberg R68 
	13,25	1806,5 8828		
	Comment:			

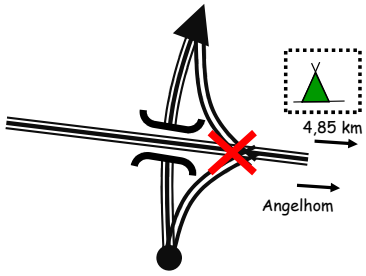

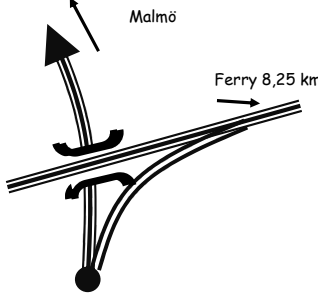

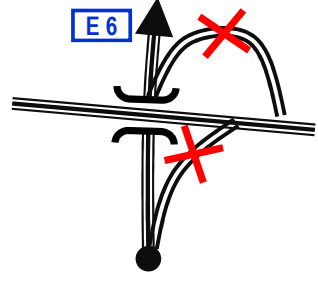

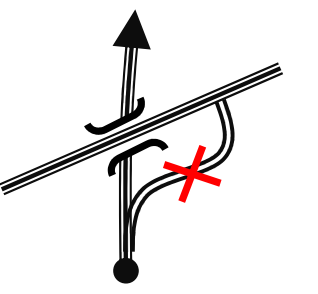

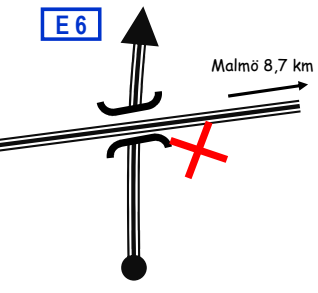

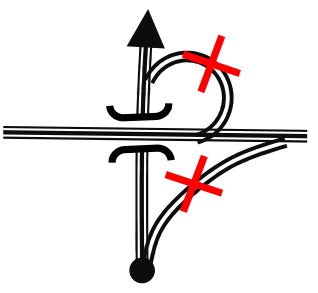

FS-058	FAGETA	KMT KMG		Fagersta
	13,85	1820,4 8842		<p>pont sur la rivière</p> <p>suivre R68</p> <p>© Norgeskart / Google-Earth</p>
	Comment:			
FS-059	RIDA68	KMT KMG		Riddhyttan R68
	28,35	1848,7 8870		<p>© Norgeskart / Google-Earth</p>
	Comment:			
FS-060	HAGENA	KMT KMG		HAGERNAS R68
	10,90	1859,6 8881		<p>© Norgeskart / Google-Earth</p>
	Comment:			
FS-061	LINDNO	KMT KMG		Lindesberg Nord R68
	17,90	1877,5 8899		<p>© Norgeskart / Google-Earth</p>
	Comment:			
FS-062	LINS50	KMT KMG		Lindesberg sud jct R50
	3,30	1880,8 8902		<p>© Norgeskart / Google-Earth</p>
	Comment:			
FS-063	SKABDA	KMT KMG		SKARMARBODA Nord R50
	18,40	1899,2 8921		<p>© Norgeskart / Google-Earth</p>
	Comment:			

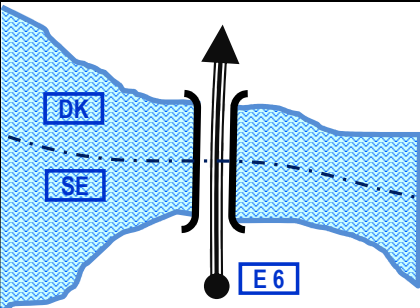

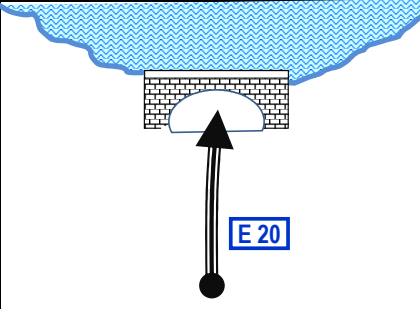

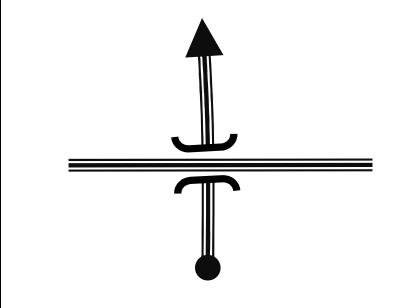

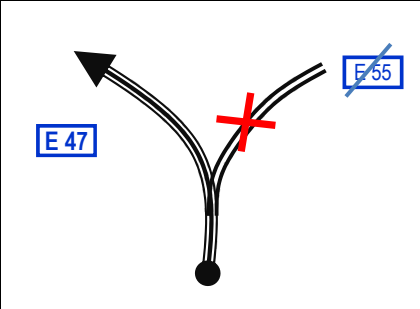

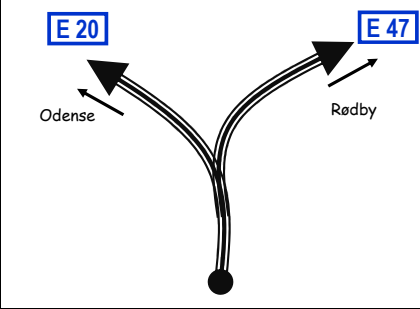

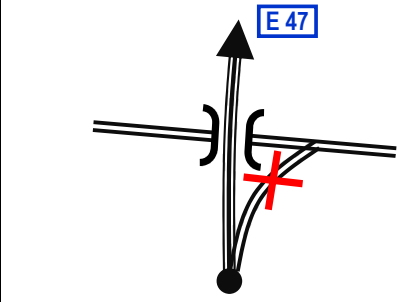

FS-064	OREBON	KMT KMG		Orebo Nord jonction 68-50
	21,25	1920,5 8942		jonction 68 ('E18)-50
	Comment:			©  Norgeskart / Google-Earth
FS-065	OBOSUD	KMT KMG		Orebo sud jonction R50-E18
	8,15	1928,6 8950		
	Comment:			©  Norgeskart / Google-Earth
FS-066	KUMLAS	KMT KMG		KUMLA sud-ouest
	16,55	1945,2 8967		Jonction 52
	Comment:			©  Norgeskart / Google-Earth
FS-067	BRANDS	KMT KMG		Brandasen E20
	5,10	1950,3 8972		Quitter R50
	Comment:			©  Norgeskart / Google-Earth
FS-068	LAXA20	KMT KMG		LAXA-E20
	24,55	1974,8 8996		
	Comment:			©  Norgeskart / Google-Earth
FS-069	PARADI	KMT KMG		Paradisstorp E20
	14,10	1988,9 9010		 Croisement à niveau
	Comment:			©  Norgeskart / Google-Earth

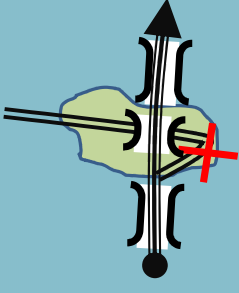

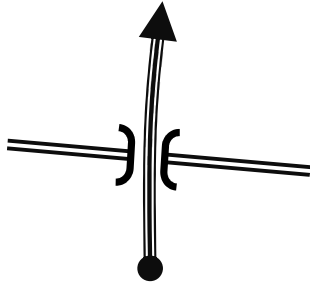

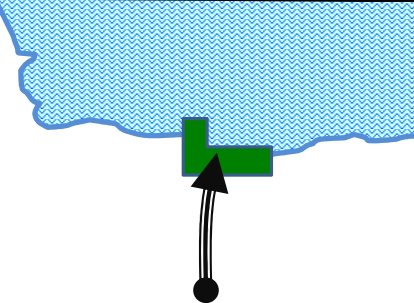

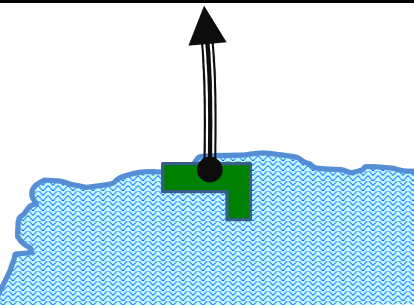



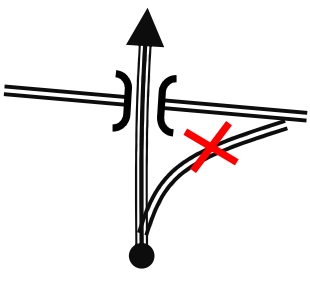

FS-070	HOVA20	KMT KMG		Horva E20
	13,95	2002,9 9024		  Norgeskart / Google-Earth
	Comment:			
FS-071	BEGA20	KMT KMG		BERGA E20 / 26
	22,60	2025,5 9047		  Norgeskart / Google-Earth
	Comment:			
FS-072	MARIST	KMT KMG		Vers Mariestad E20 Mariestad se trouve au bord du grand lac de Vanern
	4,15	2029,6 9051		  Norgeskart / Google-Earth
	Comment:			
FS-073	MARISU	KMT KMG		Mariesstas sud
	5,95	2035,6 9057		  Norgeskart / Google-Earth
	Comment:			
FS-074	GOTENE	KMT KMG		Gotene Quitter E20 - suivre route 44
	23,65	2059,2 9081		  Norgeskart / Google-Earth
	Comment:			
FS-075	GOTN-W	KMT KMG		Gotene West R44
	4,00	2063,2 9085		  Norgeskart / Google-Earth
	Comment:			



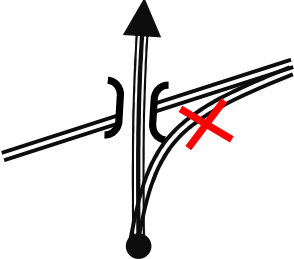

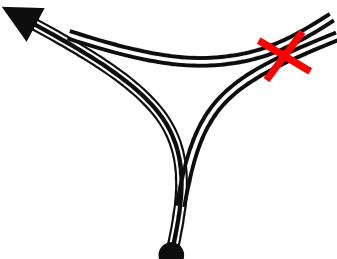

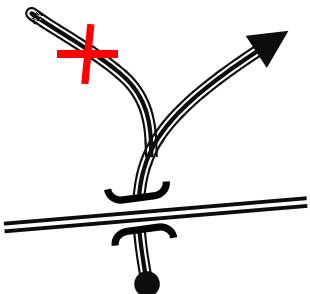





FS-076	LIDKOP	KMT KMG		LIDKOPING
	20,00	2083,2 9105		<p>Suivre route 44</p> <p>©  Norgeskart / Google-Earth</p>
FS-077	GZL-GT	KMT KMG		Grastorp carburant
	36,50	2119,7 9141		<p>OKQ8 Tre älgar</p> <p>©  Norgeskart / Google-Earth</p>
FS-078	TROLNO	KMT KMG		Trollhattan Nord
	19,15	2138,9 9160		<p>Changement de direction. Rond point supérieur</p> <p>Suivre : E 45 Göteborg</p> <p>©  Norgeskart / Google-Earth</p>
FS-079	TROLSU	KMT KMG		Trollhattan sud
	7,40	2146,3 9168		<p>©  Norgeskart / Google-Earth</p>
FS-080	LILA45	KMT KMG		Lilla edet E45
	14,85	2161,1 9183		<p>©  Norgeskart / Google-Earth</p>
FS-081	KUNGAL	KMT KMG		jonction vers KUNGALV
	36,25	2197,4 9219		<p>©  Norgeskart / Google-Earth</p>



FS-082	GOTBOR	KMT KMG		GÖTEBORG
	15,45	2212,8 9234		Noeud routier vers E6 Suivre direction E6 Malmö, Jönköping et Halmstad, Helsingborg
	Comment:			©  Norgeskart / Google-Earth
FS-083	GOTE-6	KMT KMG		Goteborg E6
	1,60	2214,4 9236		Suivre E6 direction Malmö
	Comment:			©  Norgeskart / Google-Earth
FS-084	MINDAL	KMT KMG		Mindal E6
	6,85	2221,3 9243		Suivre E6 direction Malmö
	Comment:			©  Norgeskart / Google-Earth
FS-085	VARBER	KMT KMG		Varberg E6
	63,50	2284,8 9306		petite ville en bord de mer
	Comment:			©  Norgeskart / Google-Earth
FS-086	GZL-HT	KMT KMG		Herting Carburant
	30,85	2315,6 9337		
	Comment:			©  Norgeskart / Google-Earth
FS-087	HALMST	KMT KMG		Halmstad E6 /E20
	33,75	2349,4 9371		La route suit ensuite la cote de la baie de Laholm
	Comment:			©  Norgeskart / Google-Earth

FS-088	ANGEL6	KMT KMG		Angelhom E6
	49,35	2398,7 9420		Plage - Camping en bord de mer (KA-BOK)
	Comment:			©  Norgeskart / Google-Earth
FS-089	HELSIN	KMT KMG		Helsinborg Ferry Danemark
	20,55	2419,3 9441		On peut soit passer par le tunnel de Malmo pour rejoindre le Danemark, soit prendre un ferry (4,6 km de traversée) vers Helsingor
	Comment:			©  Norgeskart / Google-Earth
FS-090	LANDKO	KMT KMG		Landskrona
	25,00	2444,3 9466		
	Comment:			©  Norgeskart / Google-Earth
FS-091	LOMA-6	KMT KMG		LOMA E6
	26,85	2471,1 9493		
	Comment:			©  Norgeskart / Google-Earth
FS-092	MALMO6	KMT KMG		Malmö
	7,90	2479,0 9500		suivre E6 pour contourner la ville et rejoindre le pont tunnel vers le Danemark
	Comment:			©  Norgeskart / Google-Earth
FS-093	SU-MAL	KMT KMG		Malmö sud E6
	12,20	2491,2 9513		
	Comment:			©  Norgeskart / Google-Earth

FS-094	PONMMO	KMT KMG		Pont suspendu géant sur E20
	7,85	2499,1 9520		longueur du pont : 8,5 km
Comment:				Oresud bridge : entrée au Danemark
				©  Norgeskart / Google-Earth
FS-095	TUNE20	KMT KMG		Tunnel (vitesse limitée : 90 km/h)
	11,35	2510,4 9532		suivre E20 Kobenhavn
Comment:				©  Norgeskart / Google-Earth
FS-096	DN-KAS	KMT KMG		Danemark
	6,35	2516,8 9538		KASTRUP sortie du tunnel
Comment:				©  Norgeskart / Google-Earth
FS-097	KOBN20	KMT KMG		KOBENHAVN E20
	15,45	2532,2 9554		Suivre E 20 (Odense) / E 47 (Rodby)
Comment:				©  Norgeskart / Google-Earth
FS-098	KAGE55	KMT KMG		KAGE E55
	27,50	2559,7 9581		C'est ici qu'il faut choisir soit de passer par ODENSE (E20) contournement terrestre
Comment:				ou par RODBY (E47) Ferry direct vers l'Allemagne (décrit ci-après)
				©  Norgeskart / Google-Earth
FS-099	VONORD	KMT KMG		Vordingborg nord
	48,50	2608,2 9630		
Comment:				©  Norgeskart / Google-Earth

FS-100	PSTORT	KMT KMG		Pont sur Stortrom
	14,85	2623,1 9644		2 ponts successifs - Suivre E 47
	Comment:			©  Norgeskart / Google-Earth
FS-101	SAKOBI	KMT KMG		SAKSKOBING E47
	29,20	2652,3 9674		
	Comment:			©  Norgeskart / Google-Earth
FS-102	RODBYH	KMT KMG		RODBYHAVN
	26,95	2679,2 9701		Ferry (traversée vers l'Allemagne : 18,9 km)
	Comment:			©  Norgeskart / Google-Earth
FS-103	PUTGAD	KMT KMG		Puttgarden E47 D
	18,90	2698,1 9720		
	Comment:			©  Norgeskart / Google-Earth
FS-104	GREM47	KMT KMG		Gremersdorf E47
	29,50	2727,6 9749		Echangeur avec tunnel
	Comment:			©  Norgeskart / Google-Earth
FS-105	OLDBSU	KMT KMG		Oldenburg sud
	6,70	2734,3 9756		
	Comment:			©  Norgeskart / Google-Earth

FS-106	NO-LUB	KMT KMG		LUBECK Nord
	46,35	2780,7 9802		
	Comment:			
©  Norgeskart / Google-Earth				
FS-107	LUBECW	KMT KMG		Lubeck West
	11,65	2792,3 9814		
	Comment:			
©  Norgeskart / Google-Earth				
FS-108	HAMBUR	KMT KMG		Hamburg centrale électrique suivre direction BREMEN E37
	56,63	2848,9 9870		
	Comment:			
©  Norgeskart / Google-Earth				
FS-109	A1-HBU	KMT KMG		Hamburg sud jonction A1 suivre direction BREMEN E37
	14,85	2863,8 9885		
	Comment:			
©  Norgeskart / Google-Earth				
FS-110	BREMEN	KMT KMG		BREMEN Sud contournement de Bremen Suivre A1
	95,00	2958,8 9980		
	Comment:			
©  Norgeskart / Google-Earth				
FS-111	ONASBU	KMT KMG		Onasburg Nord
	108,00	3066,8 10088		
	Comment:			
©  Norgeskart / Google-Earth				

FS-112	UBATS	KMT	 	à la maison
	1600	KMG		
		4666,8		
		11688		
Comment:				
FS-113	<div style="border: 1px solid green; padding: 5px; display: inline-block; margin: 10px auto;"> Fin du Voyage </div>			
	Notes			

Bivouacs, Campings et Hébergement (à compléter / modifier / corriger)