


# Carnet de Route Scandinavie 2014 1 : Christiansen Stavenger Bodo

## La route des Fjords



Christiansen Stavenger Trondheim route des Trolls Bodo



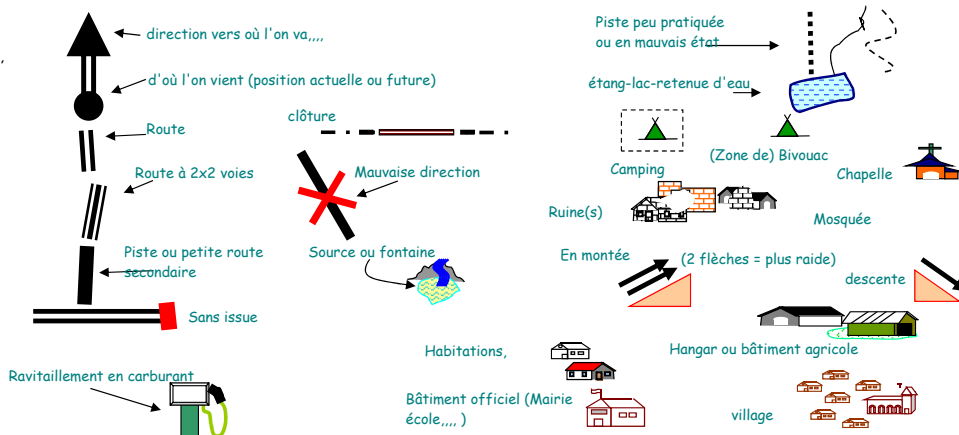
### **Avertissement :**

Ce document n'est qu'un guide de randonnée 4x4 réalisé d'après la carte et avec Google Earth. Il n'a pas été validé sur le terrain. Les coordonnées GPS peuvent être erronées, les distances affichées ne représentent que des ordres de grandeur, les descriptions risquent de ne pas être représentatives, On ne peut assurer que l'itinéraire se déroule sur des pistes ouvertes à la circulation publique, qu'il faudra donc éviter/contourner dans ce cas de figure contraire. Nous ne disposons d'aucune indication spécifique sur l'état des pistes qui de plus peuvent devenir impraticables à cause de la météo. Le respect de la vitesse imposée (30 Km/h sur pistes), de la signalisation, des propriétés privées et des autres usagers est un impératif absolu. Il est probable que quelques passages en forêt ou sur des sections mal entretenues peuvent aggraver les carrosseries ou les dessous des véhicules qu'il conviendra de protéger en conséquence.



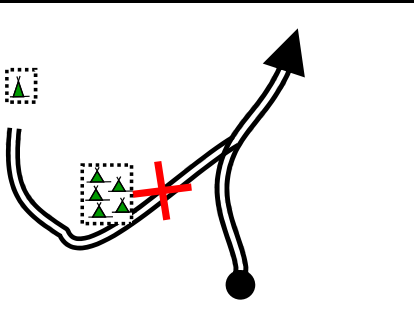

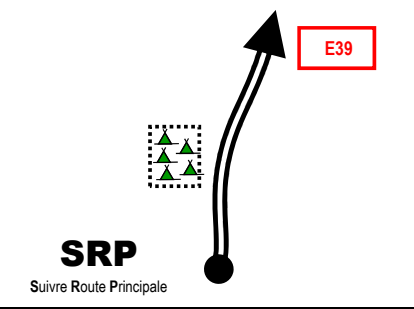

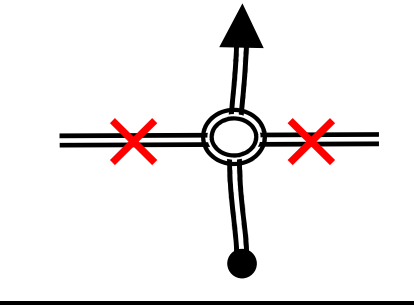

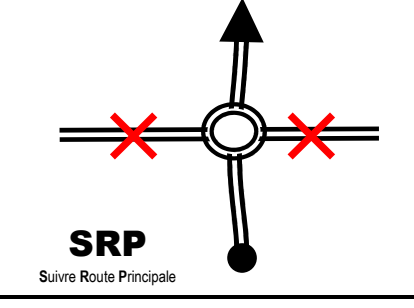

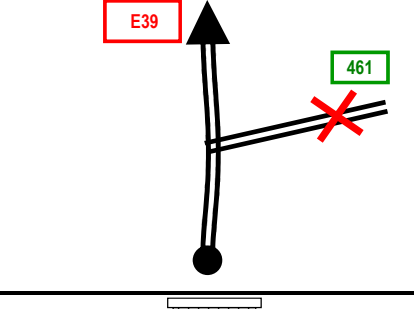

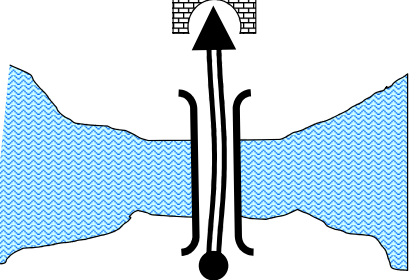

Transmis à titre gracieux pour information, il n'engage que ceux qui veulent l'utiliser. Par ailleurs, il ne saurait faire l'objet d'aucune transaction ni servir de support commercial à une quelconque opération sans l'accord écrit de son auteur.

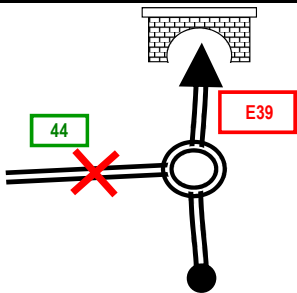

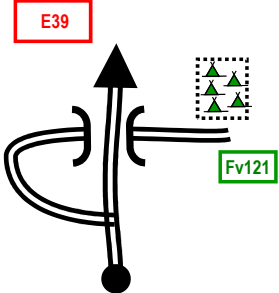

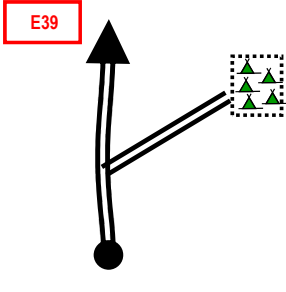

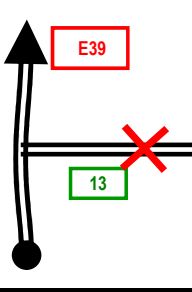

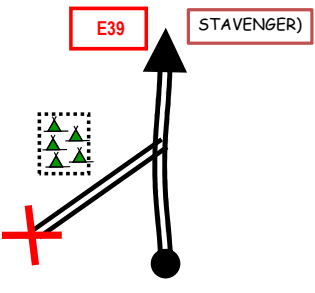

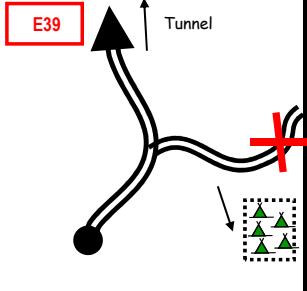

KM : distance pour rejoindre ce point depuis le précédent,  
 KMP : Km Partiel (depuis RAZ odomètre)  
 KMT : Km Totale (distance totale du raid)  
 Par soustraction, permet de connaître la distance d'un point à un autre

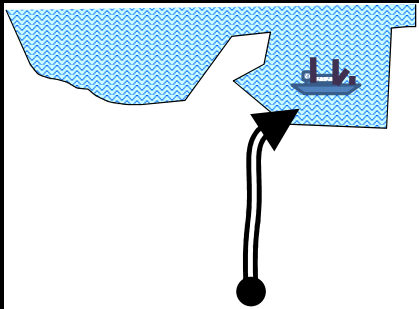
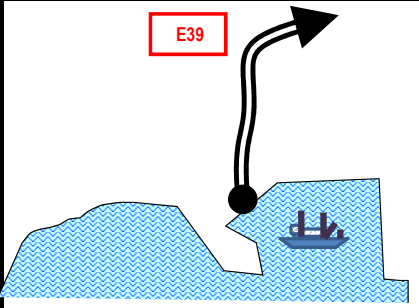
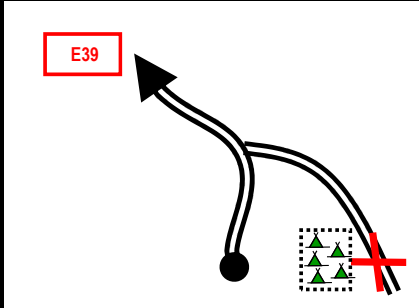
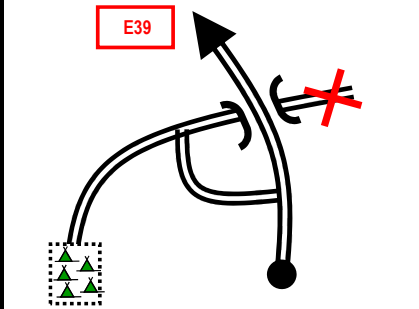
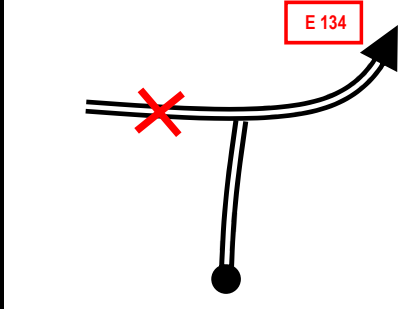
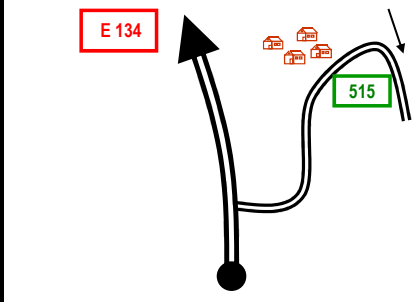


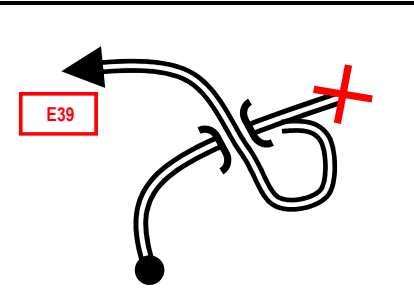
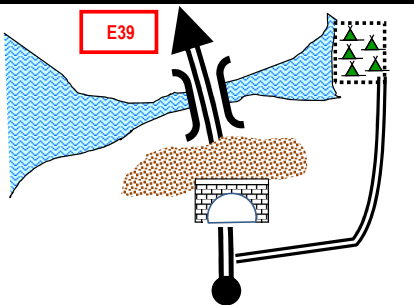
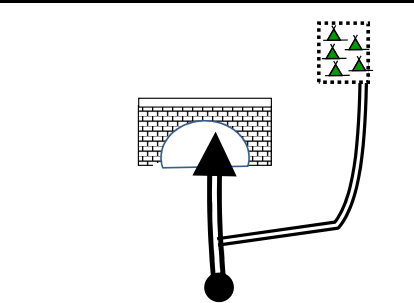
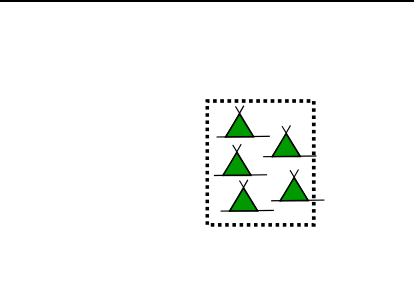
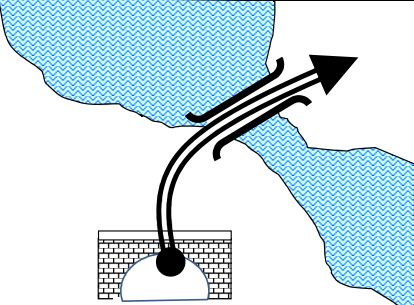
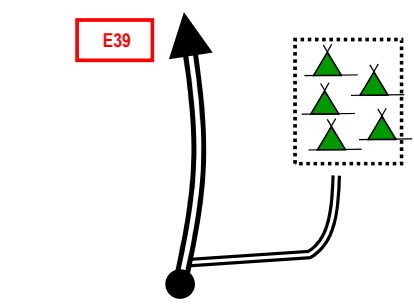
### Christiansen - Stavenger - Trondheim - Route des Trolls - Bodo

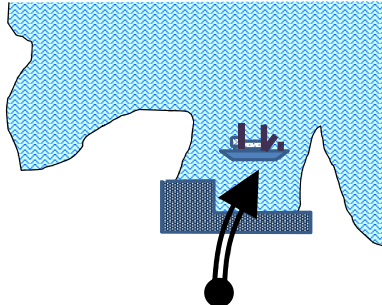
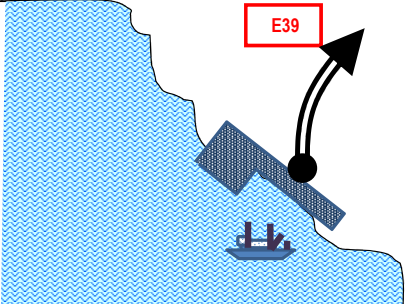
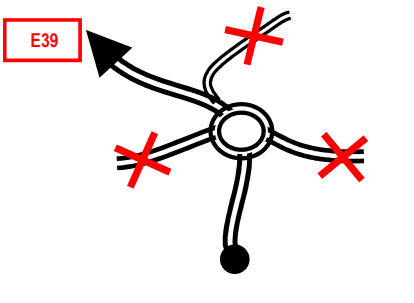
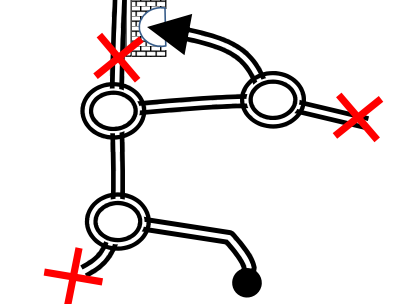
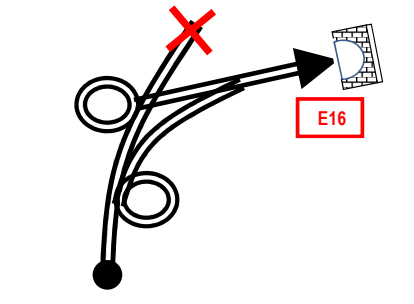
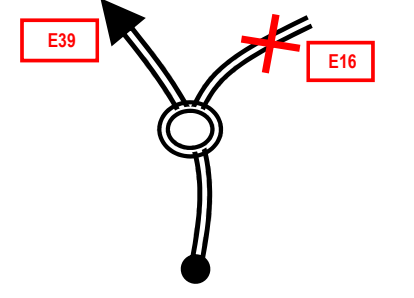
No-000	-	KMP	Carnet de route N 1 Route GPS "Christiansen-Bodo" (WGS 84) CB channel 21 RV : Wpt KRISTA	DATUM WGS 84 Point de départ 1.00 EUR = 8.23059 NOK Euro ↔ Couronne norvégienne 1 NOK = 0.121498 EUR ©  P Norgeskart / Google-Earth
	<b>0,00</b>	KMT		
No-001	<b>KRISTA</b>	KMT		Kristiansand ferry Suivre E39 ©  IP Norgeskart / Google-Earth
	<b>0,00</b>	KMG		
No-002	<b>JCT-39</b>	KMT		Jonction E39 ©  IP Norgeskart / Google-Earth
	<b>1,65</b>	KMG		
No-003	<b>TAGVAL</b>	KMT		Tangval Rte 456 Rte 456 vers camping bord de mer KA-HOL environ 3,5 km ©  IP Norgeskart / Google-Earth
	<b>12,15</b>	KMG		

No-004	<b>KA-VAD</b>	KMT KMG		Valand  camping à 500m en bord de lac, En continuant la route, un autre Campin (KA-Hald) au bord d'un Fjord. La route revient ensuite vers la E39  
	<b>18,15</b>	32,0 2532		
	Comment:			
No-005	<b>KA-SKO</b>	KMT KMG		Mones Skogsfjorden camping  Suivre Route Principale E39  
	<b>10,70</b>	42,7 2543		
	Comment:			
No-006	<b>VIGELA</b>	KMT KMG		Vigeland E39  
	<b>8,40</b>	51,1 2551		
	Comment:			
No-007	<b>ROM-43</b>	KMT KMG		ROM  Croisement route 43  Suivre Route Principale E39  
	<b>16,75</b>	67,8 2568		
	Comment:			
No-008	<b>HANDEL</b>	KMT KMG		Handeland rte 461  
	<b>10,90</b>	78,7 2579		
	Comment:			
No-009	<b>FEDAFO</b>	KMT KMG		FEDA Fjord  
	<b>12,15</b>	90,9 2591		
	Comment:			

No-010	<b>FLEKJO</b>	KMT KMG		Flekkefjord
	<b>12,30</b>	103,2 2603		La (petite) route 44 permet un large circuit côtier jusqu'à Egersund
Comment:				
©  Norgeskart / Google-Earth				
No-011	<b>KA-BJR</b>	KMT KMG		Bjerkreim camping
	<b>63,85</b>	167,0 2667		
Comment:				
©  Norgeskart / Google-Earth				
No-012	<b>KA-GAR</b>	KMT KMG		ALGARD nord camping Kongeparken camping
	<b>31,45</b>	198,5 2698		
Comment:				
©  IP Norgeskart / Google-Earth				
No-013	<b>SANJ13</b>	KMT KMG		Sandnes junction 13
	<b>10,20</b>	208,7 2709		
Comment:				
©  IP Norgeskart / Google-Earth				
No-014	<b>KA-TJL</b>	KMT KMG		Tjensvoll camping
	<b>14,45</b>	223,1 2723		Au bord du petit lac de Mosvatnet. Il existe 2 autres campings près de l'Aéroport (Ka-OLB & KA-AFB) - Suivre E39 (Tunnel) pour arriver sur l'île de SOKN
45				
©  IP Norgeskart / Google-Earth				
No-015	<b>KA-OKN</b>	KMT KMG		SOKN camping route 441
	<b>16,10</b>	239,2 2739		
Comment:				
©  IP Norgeskart / Google-Earth				

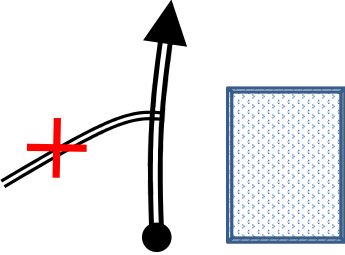

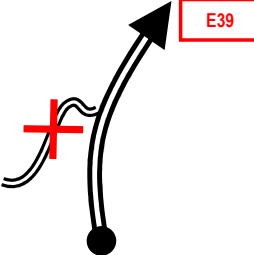

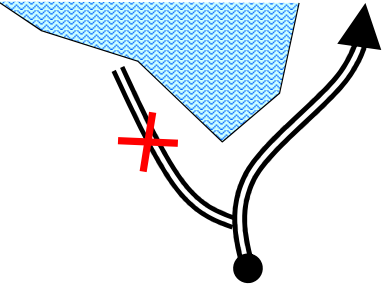

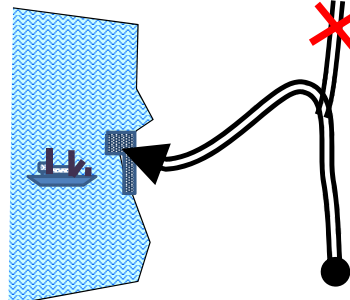

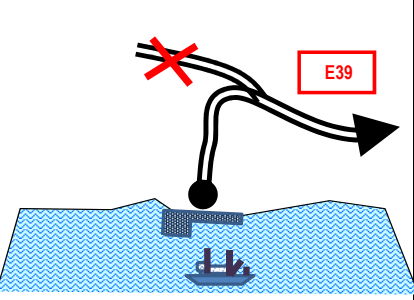

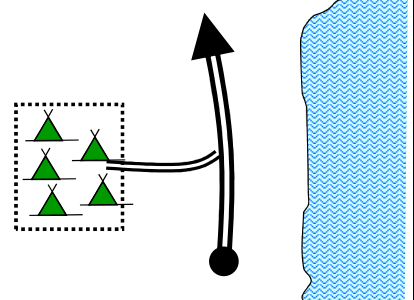

No-016	<b>FY-GAL</b>	KMT KMG		<p>Galta ferry</p> <p>Pour 8,5 km de traversée du Boknafjorden</p> <p>© IP Norgeskart / Google-Earth</p>
	<b>14,69</b>	253,9 2754		
	Comment:			
No-017	<b>FY-ARE</b>	KMT KMG		<p>ARE ferry</p> <p>on poursuit sur la E39</p> <p>© IP Norgeskart / Google-Earth</p>
	<b>8,50</b>	262,4 2762		
	Comment:			
No-018	<b>KA-UST</b>	KMT KMG		<p>Austre camping</p> <p>Juste après le pont au bord de l'eau</p> <p>© IP Norgeskart / Google-Earth</p>
	<b>6,65</b>	269,0 2769		
	Comment:			
No-019	<b>KA-LIK</b>	KMT KMG		<p>Slattevik camping (E39)</p> <p>© IP Norgeskart / Google-Earth</p>
	<b>11,40</b>	280,4 2780		
	Comment:			
No-020	<b>AKSDAL</b>	KMT KMG		<p>AKSDAL jonction E134</p> <p>© IP Norgeskart / Google-Earth</p>
	<b>14,90</b>	295,3 2795		
	Comment:			
No-021	<b>KA-GRI</b>	KMT KMG		<p>GRINDE</p> <p>camping : suivre route 515 sur 2,9km (au bord du Grindafjord)</p> <p>© IP Norgeskart / Google-Earth</p>
	<b>2,90</b>	298,2 2798		
	Comment:			

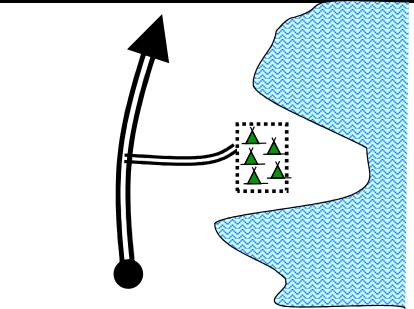
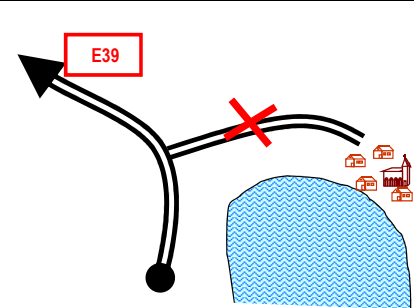
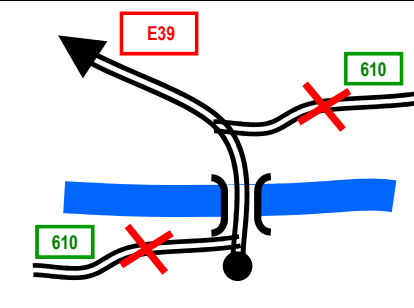
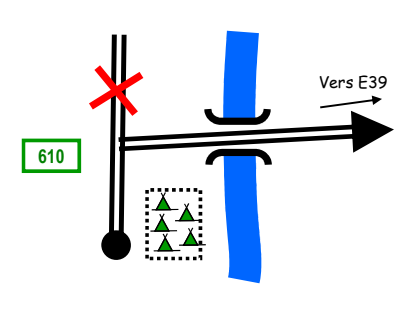
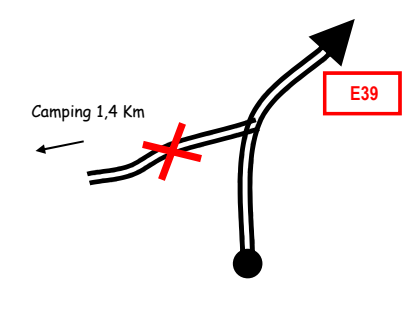
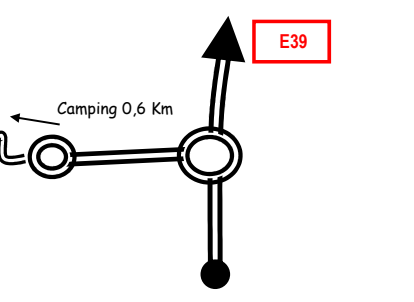
No-022	<b>VAG134</b>	KMT KMG		VAG
	<b>5,75</b>	304,0 2804		Jonction E134 / E39
	Comment:			© IP Norgeskart / Google-Earth
No-023	<b>KA-RMU</b>	KMT KMG		Rasmutangen
	<b>6,45</b>	310,4 2810		camping Route 1 avant le tunnel et le pont
	Comment:			© IP Norgeskart / Google-Earth
No-024	<b>X-BYDA</b>	KMT KMG		sortie Valebygda - Tunnel
	<b>22,25</b>	332,7 2833		et son camping KA-YDA au bord du fjord que l'on franchit par un tunnel
	Comment:			© IP Norgeskart / Google-Earth
No-025	<b>KA-YDA</b>	KMT KMG		Valebygda camping rte 9
	<b>1,75</b>	334,4 2834		(la route passe sous le camping ,,,,,)
	Comment:			© IP Norgeskart / Google-Earth
No-026	<b>TUNFOY</b>	KMT KMG		FOYNO sortie tunnel rte542
	<b>7,90</b>	342,3 2842		et passage sur un pont
	Comment:			© IP Norgeskart / Google-Earth
No-027	<b>KA-WIT</b>	KMT KMG		Bortveit nord camping ( ou motel)
	<b>21,25</b>	363,6 2864		au bord du Fjord
	Comment:			© IP Norgeskart / Google-Earth

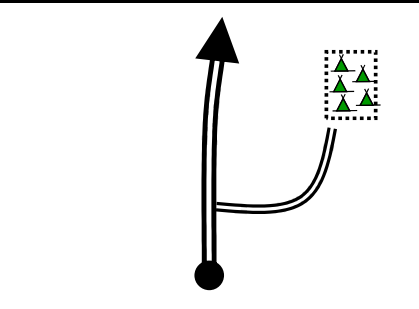

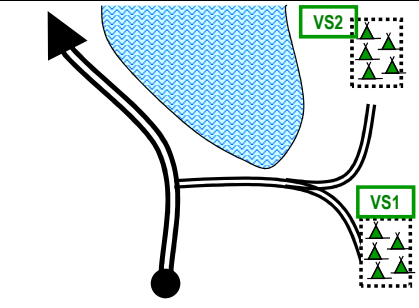

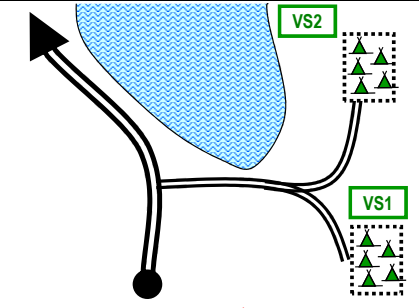

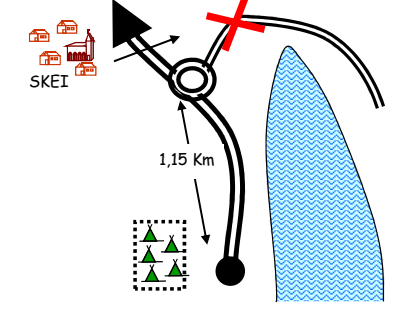

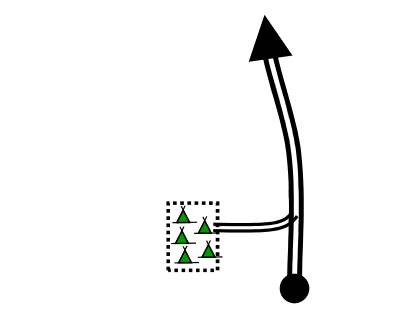

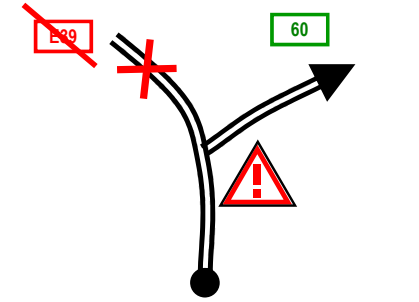


No-028	<b>FY-VGN</b>	KMT KMG		sandvikvagen ferry  attention prendre le ferry pour Haljem  © IP Norgeskart / Google-Earth
	<b>12,70</b>	376,3 2876		
	Comment:			
No-029	<b>FY-HAJ</b>	KMT KMG		Haljem ferry  © IP Norgeskart / Google-Earth
	<b>21,35</b>	397,6 2898		
	Comment:			
No-030	<b>ULVN39</b>	KMT KMG		Ulven E39  © IP Norgeskart / Google-Earth
	<b>7,15</b>	404,8 2905		
	Comment:			
No-031	<b>NESTUN</b>	KMT KMG		Nestun Tunnel  (entrée du tunnel sous la route vers la ville)  © IP Norgeskart / Google-Earth
	<b>14,90</b>	419,7 2920		
	Comment:			
No-032	<b>KRONSTA</b>	KMT KMG		Kronstad E39-E16  la route passe sous la ville dans un tunnel de 3,5 km à 4 km  © IP Norgeskart / Google-Earth
	<b>8,45</b>	413,2 2913		
	Comment:			
No-032	<b>ASAN39</b>	KMT KMG		ASANE  séparation E39-E16  © IP Norgeskart / Google-Earth
	<b>12,50</b>	432,2 2932		
	Comment:			

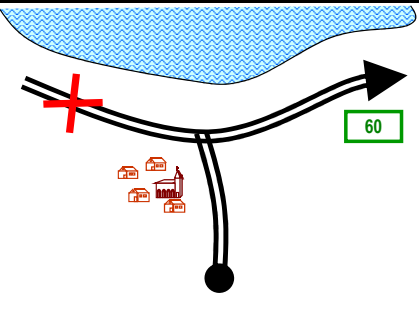
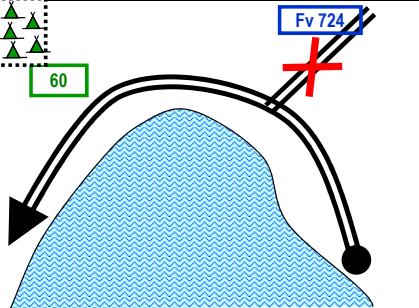
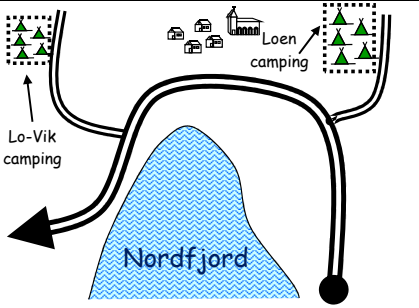
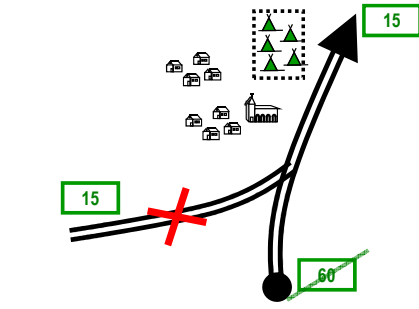
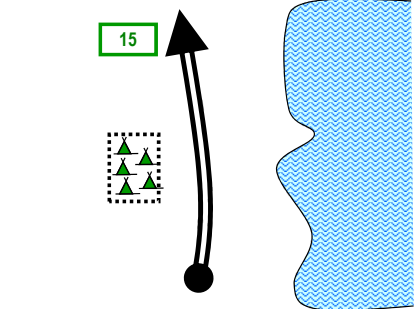
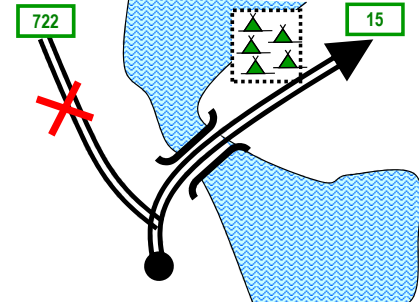


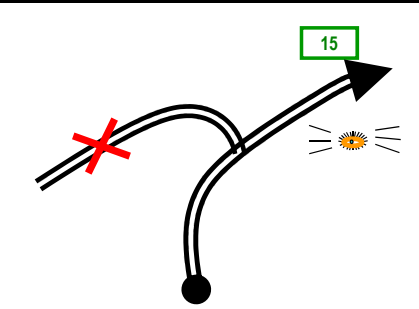
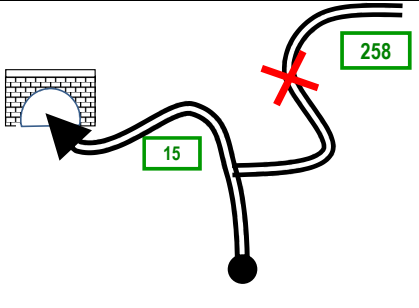
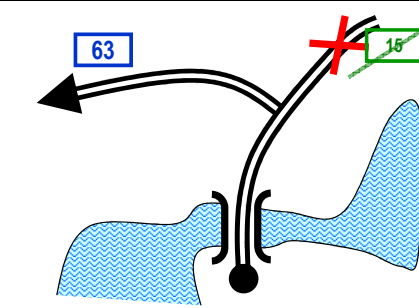
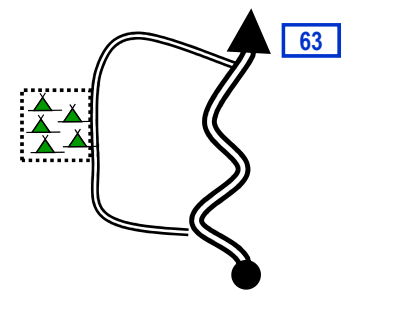
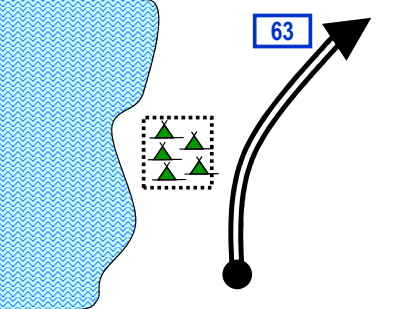
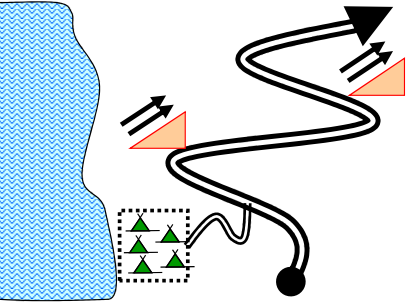
No-033	<b>KA-BRU</b>	KMT KMG		ASANE Est Bruras camping
	<b>3,25</b>	435,4 2935		Bergen Camping park au bord du BergenFjord
	Comment:			© IP Norgeskart / Google-Earth
No-034	<b>LEKNES</b>	KMT KMG		LEKNES
	<b>17,30</b>	452,7 2953		on longe le Bergenfjord
	Comment:			© IP Norgeskart / Google-Earth
No-035	<b>ODNA39</b>	KMT KMG		Odnasen jonction E39-570
	<b>17,85</b>	470,6 2971		
	Comment:			© IP Norgeskart / Google-Earth
No-036	<b>KA-VKA</b>	KMT KMG		Vikanest Camping
	<b>7,10</b>	477,7 2978		
	Comment:			© IP Norgeskart / Google-Earth
No-037	<b>ROMANO</b>	KMT KMG		Romarheim nord jct 569
	<b>6,50</b>	484,2 2984		
	Comment:			© IP Norgeskart / Google-Earth
No-038	<b>FITA39</b>	KMT KMG		Fita E39 tunnel
	<b>11,75</b>	495,9 2996		
	Comment:			© IP Norgeskart / Google-Earth

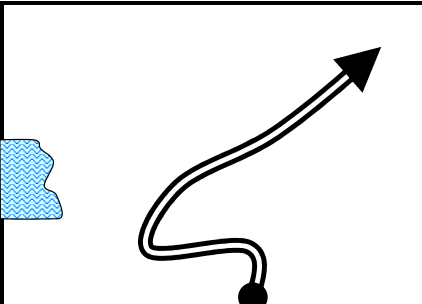
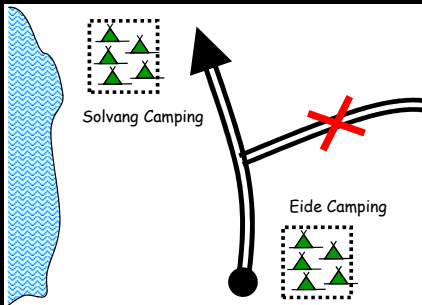
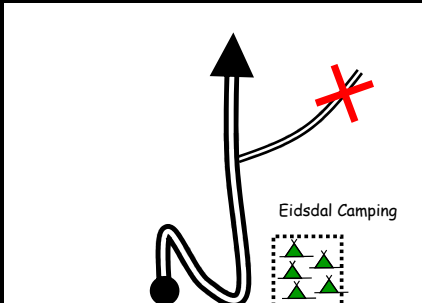
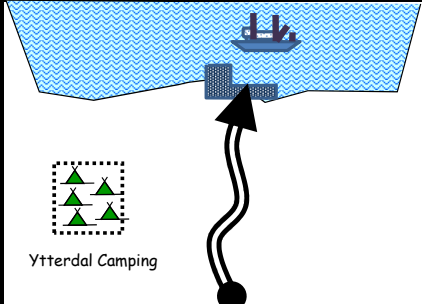
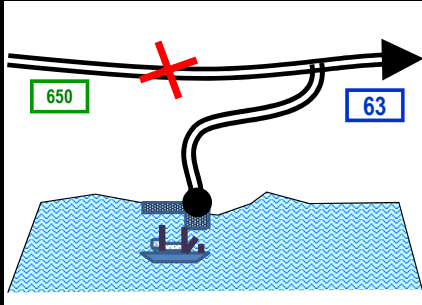
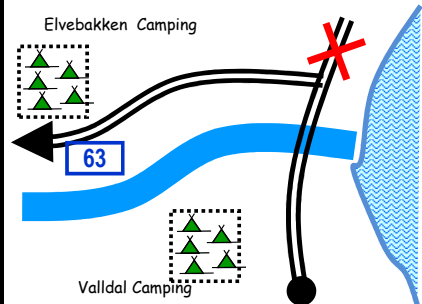
No-039	<b>MATR39</b>	KMT KMG		MATRE E39
	<b>4,60</b>	500,5 3001		<p>à la sortie d'un eme tunnel et avant de rentrer dans un autre un peu plus loin</p> <p>à droite poste électrique</p> <p>©  IP Norgeskart / Google-Earth</p>
	<i>Comment:</i>			
No-040	<b>HAUGSV</b>	KMT KMG		Haugsvaer E39
	<b>5,90</b>	506,4 3006		<p>©  IP Norgeskart / Google-Earth</p>
	<i>Comment:</i>			
No-041	<b>INFJ39</b>	KMT KMG		Instefjord
	<b>9,85</b>	516,3 3016		<p>©  IP Norgeskart / Google-Earth</p>
	<i>Comment:</i>			
No-042	<b>FY-NTD</b>	KMT KMG		Nystrand Ferry
	<b>9,00</b>	525,3 3025		<p>Traversée du Sognefjord (≈ 5,5 km)</p> <p>©  IP Norgeskart / Google-Earth</p>
	<i>Comment:</i>			
No-043	<b>FY-LYK</b>	KMT KMG		LAVIK ferry
	<b>5,50</b>	530,8 3031		<p>©  IP Norgeskart / Google-Earth</p>
	<i>Comment:</i>			
No-044	<b>KA-REI</b>	KMT KMG		Ringreida Camping
	<b>1,85</b>	532,6 3033		<p>©  IP Norgeskart / Google-Earth</p>
	<i>Comment:</i>			

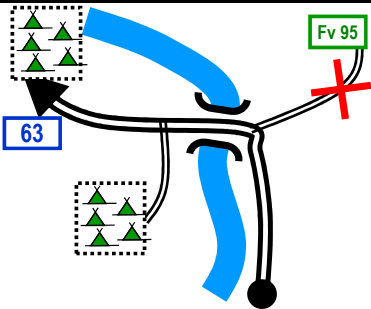
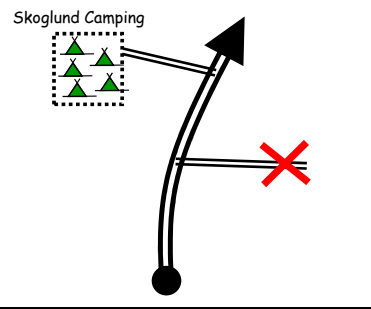
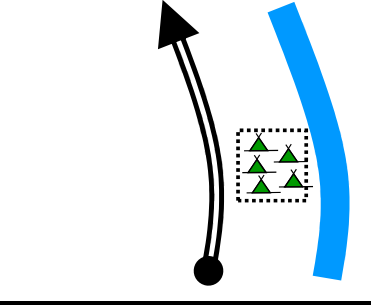
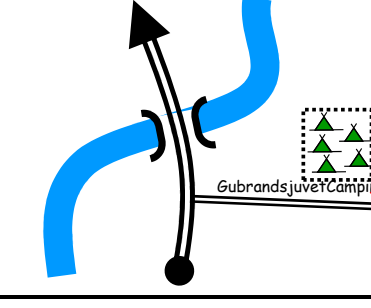
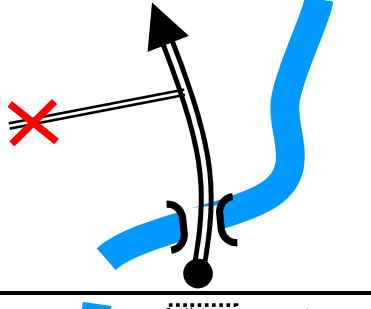
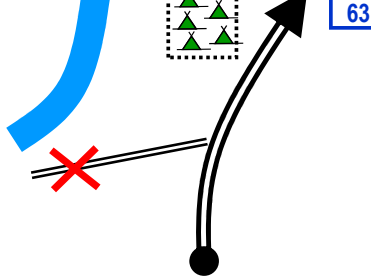
No-045	<b>KA-FAG</b>	KMT KMG		Nordrevik Camping
	<b>14,95</b>	547,6 3048		© IP Norgeskart / Google-Earth
	Comment:			
No-046	<b>VADEIM</b>	KMT KMG		Vadheim E39
	<b>6,75</b>	554,3 3054		© IP Norgeskart / Google-Earth
	Comment:			
No-047	<b>SAD610</b>	KMT KMG		SANDE jonction 610 - cette route permet de rejoindre le camping d'alvera, Au dela du camping, rejoindre E39 au Wpoint "ALVERA"
	<b>14,10</b>	568,4 3068		© IP Norgeskart / Google-Earth
	Comment:			
No-048	<b>KALVER</b>	KMT KMG		Alvera camping existence ??
	<b>4,00</b>	572,4 3072		© IP Norgeskart / Google-Earth
	Comment:			
No-049	<b>ALVERA</b>	KMT KMG		Alvera Du ou vers camping
	<b>1,50</b>	573,9 3074		© IP Norgeskart / Google-Earth
	Comment:			
No-050	<b>KA-FOD</b>	KMT KMG		FORDE est Camping
	<b>18,80</b>	592,7 3093		© IP Norgeskart / Google-Earth
	Comment:			

No-051	<b>KA-FLU</b>	KMT KMG		Fluge camping   IP Norgeskart / Google-Earth
	<b>15,50</b>	608,2 3108		
	<i>Comment:</i>			
No-052	<b>KA-VS1</b>	KMT KMG		Vassenden camping 1   IP Norgeskart / Google-Earth
	<b>2,00</b>	610,2 3110		
	<i>Comment:</i>			
No-053	<b>KA-VS2</b>	KMT KMG		Vassenden camping 2   IP Norgeskart / Google-Earth
	<b>0,50</b>	610,7 3111		
	<i>Comment:</i>			
No-054	<b>KA-HAU</b>	KMT KMG		HAUGEN camping  au bord du Jolster lake   IP Norgeskart / Google-Earth
	<b>21,90</b>	632,6 3133		
	<i>Comment:</i>			
No-055	<b>KA-JLO</b>	KMT KMG		BYRKJELO camping   IP Norgeskart / Google-Earth
	<b>20,85</b>	653,5 3153		
	<i>Comment:</i>			
No-056	<b>BYRK60</b>	KMT KMG		BYRKJELO route 60   Vers la route des Trolls   IP Norgeskart / Google-Earth
	<b>0,45</b>	653,9 3154		
	<i>Comment:</i>			

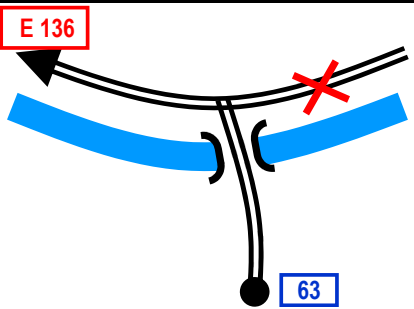
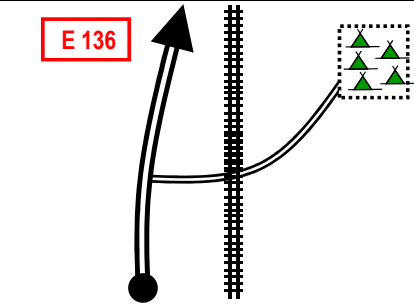
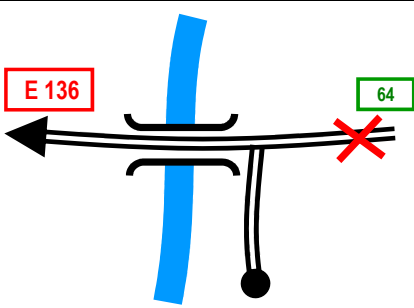
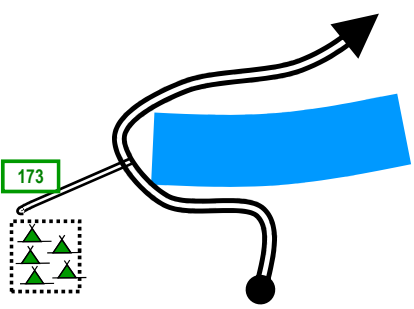
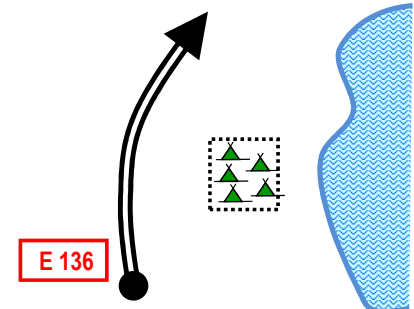
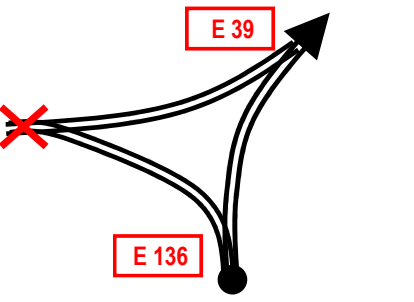
No-057	<b>UVIK60</b>	KMT KMG		UTVIK rte 60
	<b>16,20</b>	670,1 3170		Nordfjord
Comment:			© IP Norgeskart / Google-Earth	
No-058	<b>KAOLDN</b>	KMT KMG		Olden
	<b>24,00</b>	694,1 3194		2 Campings (Camping ALDA & Camping .....
Comment:			© IP Norgeskart / Google-Earth	
No-059	<b>KALOEN</b>	KMT KMG		LOEN - rte60
	<b>5,45</b>	699,6 3200		2 Campings
Comment:			© IP Norgeskart / Google-Earth	
No-060	<b>KA-STY</b>	KMT KMG		Stryn Camping
	<b>12,30</b>	711,9 3212		jonction avec la route 15
Comment:			© IP Norgeskart / Google-Earth	
No-061	<b>KA-LUN</b>	KMT KMG		Lunde route 15
	<b>7,20</b>	719,1 3219		camping kleivenes au bord du lac de stryn
Comment:			© IP Norgeskart / Google-Earth	
No-062	<b>KA-MID</b>	KMT KMG		Mindresunde camping (route 15)
	<b>2,30</b>	721,4 3221		à 2 km "Strynvatn camping " et à 4,2 km le "Molmevik camping"
Comment:			© IP Norgeskart / Google-Earth	

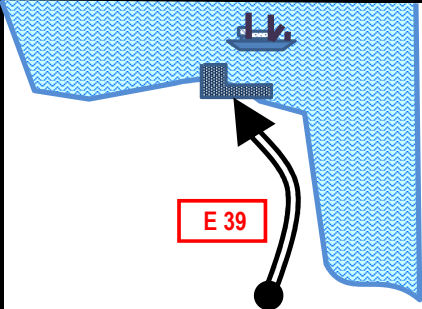
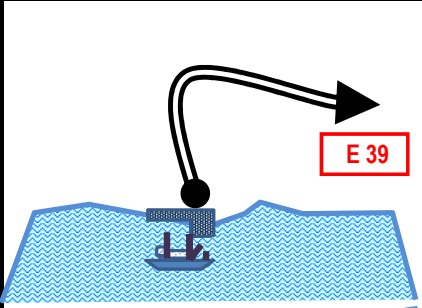
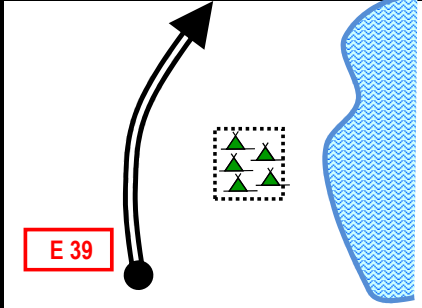
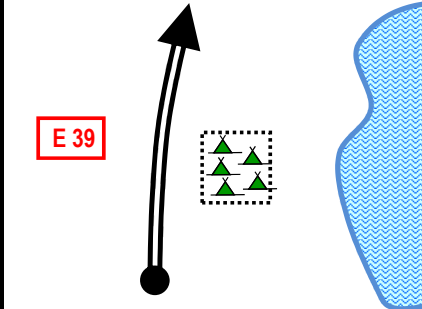
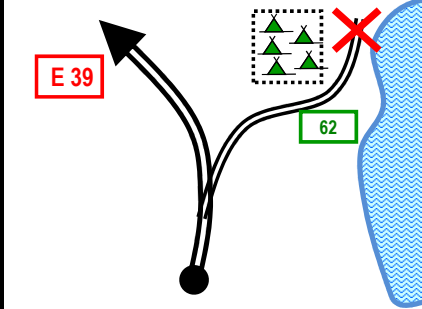
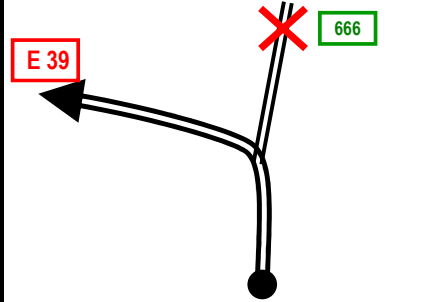
No-063	<b>HJEL15</b>	KMT KMG		Hjelle route 15
	<b>17,15</b>	738,5 3239		<p>beaux points de vue sur le lac</p> <p>à environ 2,25 km, "Folven camping"</p> <p>© IP Norgeskart / Google-Earth</p>
	Comment:			
No-064	<b>OSPELI</b>	KMT KMG		Ovslefoss route 258
	<b>11,85</b>	750,4 3250		<p>© IP Norgeskart / Google-Earth</p>
	Comment:			
No-065	<b>TROL63</b>	KMT KMG		Langvanet -
	<b>14,25</b>	764,6 3265		<p>Route 63 (Troll)</p> <p>© IP Norgeskart / Google-Earth</p>
	Comment:			
No-066	<b>KAOPLS</b>	KMT KMG		Opplendskedalen camping
	<b>1,00</b>	765,6 3266		<p>Dalen Gaard Familiecamping (<i>paumé dans la montagne, mais certainement simple et très agréable</i>)</p> <p>© IP Norgeskart / Google-Earth</p>
	Comment:			
No-067	<b>KA-GGR</b>	KMT KMG		Geiranger camping
	<b>22,35</b>	788,0 3288		<p>au bord du fjord très touristique</p> <p>© IP Norgeskart / Google-Earth</p>
	Comment:			
No-068	<b>F-TROL</b>	KMT KMG		Fin (ou début selon le sens) route troll
	<b>2,00</b>	790,0 3290		<p>Camping avec prix "honnêtes" pour petits camping-car</p> <p>les paquebots de croisière tout près ,,,,,,</p> <p>© IP Norgeskart / Google-Earth</p>
	Comment:			

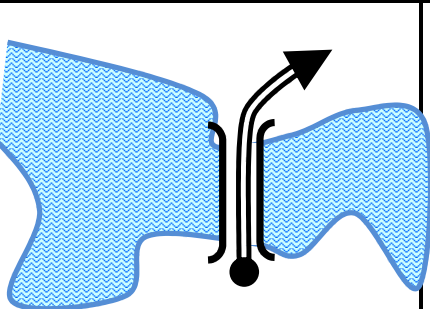

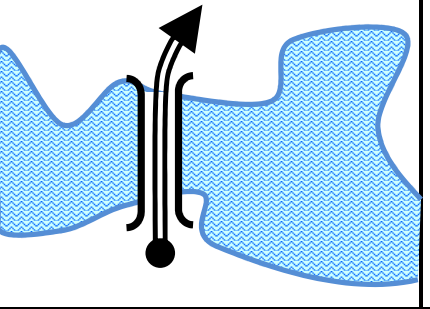

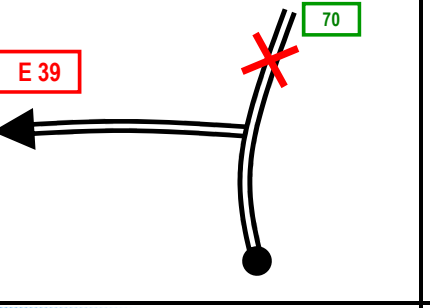

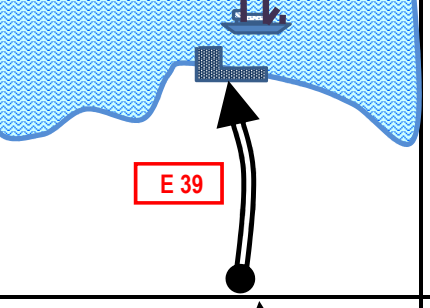

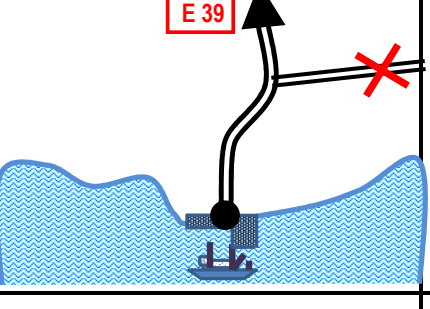

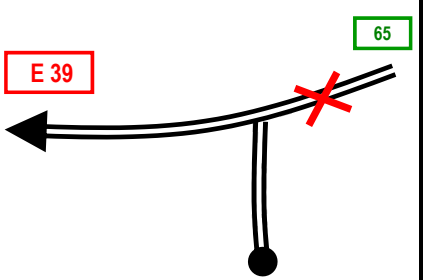

No-069	<b>D-TROL</b>	KMT KMG		Route des Trolls
	<b>5,30</b>	795,3 3295		à la fin de la montée sévère et avec un superbe point de vue sur le Fjord
Comment:				© IP Norgeskart / Google-Earth
No-070	<b>KA-DVA</b>	KMT KMG		Eidvatnet lac
	<b>7,90</b>	803,2 3303		2 campings
Comment:				© IP Norgeskart / Google-Earth
No-071	<b>KA-VEB</b>	KMT KMG		Veiberg
	<b>7,30</b>	810,5 3310		2 campings
Comment:				© IP Norgeskart / Google-Earth
No-072	<b>FY-SDA</b>	KMT KMG		EIDSDAL rte 63 ferry et camping
	<b>2,50</b>	813,0 3313		Traversée de 2,5 km (Storfjorden)
Comment:				© IP Norgeskart / Google-Earth
No-073	<b>FY-LIN</b>	KMT KMG		Linge ferry route 63
	<b>2,50</b>	815,5 3315		
Comment:				© IP Norgeskart / Google-Earth
No-074	<b>KA-DAL</b>	KMT KMG		VALLDAL 2 campings
	<b>4,20</b>	819,7 3320		
Comment:				© IP Norgeskart / Google-Earth

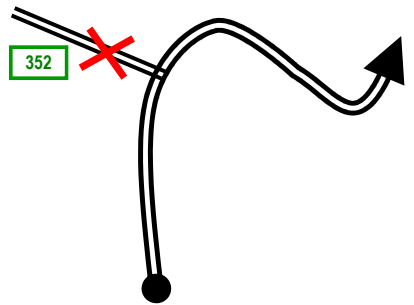

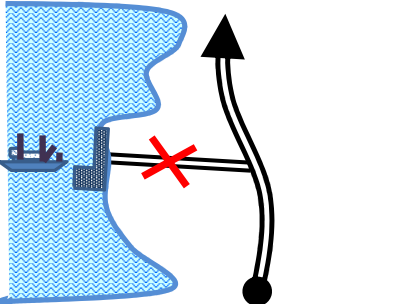

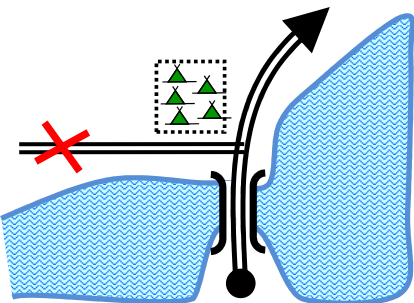

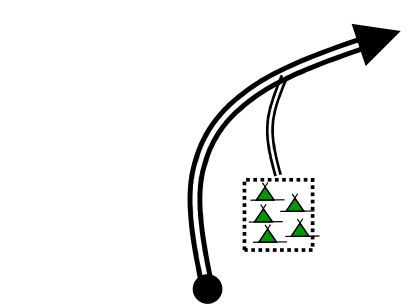

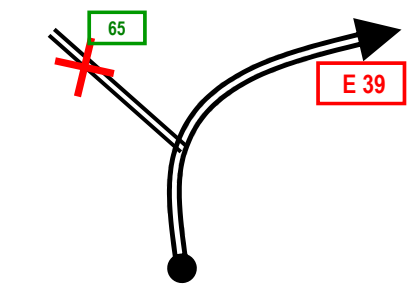

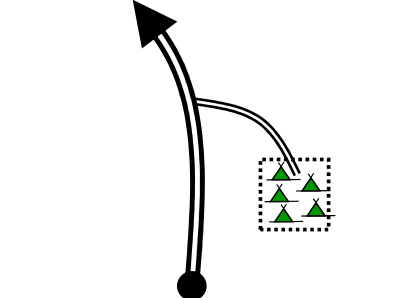

No-075	<b>KA-URI</b>	KMT KMG		URI-3 campings
	<b>3,75</b>	823,4 3323		à éviter par temps de pluie
Comment:				© IP Norgeskart / Google-Earth
No-076	<b>KA-MYB</b>	KMT KMG		Myklebost
	<b>2,80</b>	826,2 3326		Camping (650m plus loin à droite)
Comment:				© IP Norgeskart / Google-Earth
No-077	<b>KA-GJE</b>	KMT KMG		Gjerde Camping
	<b>2,85</b>	829,1 3329		
Comment:				© IP Norgeskart / Google-Earth
No-078	<b>KA-LS2</b>	KMT KMG		Alstad
	<b>5,90</b>	835,0 3335		Camping N°2 Gubrandsvjuvet
Comment:				© IP Norgeskart / Google-Earth
No-079	<b>KA-LS1</b>	KMT KMG		Alstad
	<b>0,35</b>	835,3 3335		Camping N°1 (ou motel ??)
Comment:				© IP Norgeskart / Google-Earth
No-080	<b>KA-SOG</b>	KMT KMG		Sogge camping
	<b>32,65</b>	868,0 3368		Trollstigen resort (petites cabanes + emplacement CC)
Comment:				© IP Norgeskart / Google-Earth

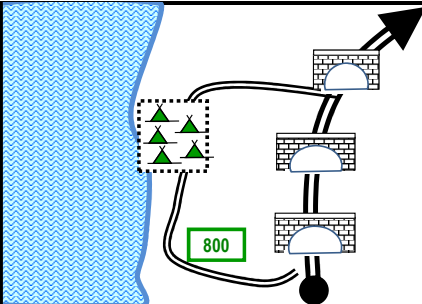
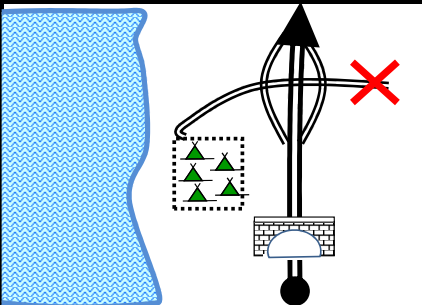
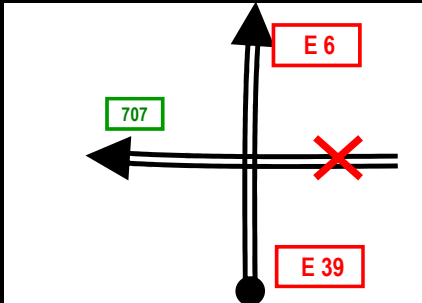
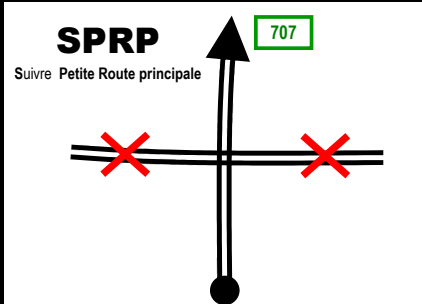
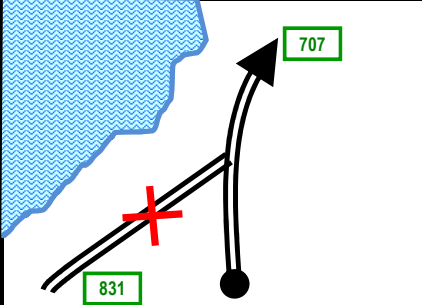
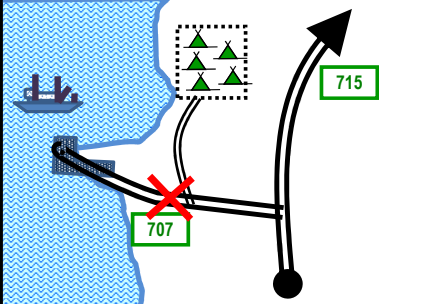


No-081	<b>SOG-63</b>	KMT KMG	<b>E 136</b>		Terminus (ou début) Route des Trolls (63)
	<b>1,85</b>	869,8 3370			Jonction E136
Comment:					
© IP Norgeskart / Google-Earth					
No-082	<b>KA-JLA</b>	KMT KMG	<b>E 136</b>		Parc de Mjelva
	<b>1,60</b>	871,4 3371			camping + Motel
Comment:					
© IP Norgeskart / Google-Earth					
No-083	<b>ANDALS</b>	KMT KMG	<b>E 136</b>		Andalsnes Jct Rte 64
	<b>2,70</b>	874,1 3374			
Comment:					
© IP Norgeskart / Google-Earth					
No-084	<b>BOLERA</b>	KMT KMG			Boleira Romsdalsfjorden
	<b>10,00</b>	884,1 3384			Camping-motel Lensmansgarden
Comment:					
© IP Norgeskart / Google-Earth					
No-085	<b>KA-VOL</b>	KMT KMG	<b>E 136</b>		VOL camping
	<b>9,60</b>	893,7 3394			superbe camping au bord du Romsdalfjorden
Comment:					
© IP Norgeskart / Google-Earth					
No-086	<b>SKOR39</b>	KMT KMG	<b>E 39</b>		Jonction E39 Skorge
	<b>39,55</b>	933,3 3433			
Comment:					
© IP Norgeskart / Google-Earth					

No-087	<b>FY-FUR</b>	KMT KMG		Vestnes furneset ferry
	<b>8,90</b>	942,2 3442		© IP Norgeskart / Google-Earth
	Comment:			
No-088	<b>FY-MOL</b>	KMT KMG		Molde Ferry
	<b>10,85</b>	953,0 3453		© IP Norgeskart / Google-Earth
	Comment:			
No-089	<b>KA-VP1</b>	KMT KMG		KVILTORP Camping N°1 5 (ou Hôtel ?)
	<b>2,75</b>	955,8 3456		© IP Norgeskart / Google-Earth
	Comment:			
No-090	<b>KA-VP2</b>	KMT KMG		KVILTORP Camping N°2
	<b>0,75</b>	956,5 3457		© IP Norgeskart / Google-Earth
	Comment:			
No-091	<b>KA-HUG</b>	KMT KMG		HUNGNES Rte 62 camping
	<b>16,95</b>	973,5 3473		© IP Norgeskart / Google-Earth
	Comment:			
No-092	<b>BOTSOA</b>	KMT KMG		Botnfjordsora rte 666
	<b>16,75</b>	990,2 3490		© IP Norgeskart / Google-Earth
	Comment:			

No-093	<b>GJEM-P</b>	KMT KMG		Gjemres pont
	<b>10,25</b>	1000,5 3500		grand pont suspendu sur un bras du fjord
	Comment:			©  IP Norgeskart / Google-Earth
No-094	<b>BERG-P</b>	KMT KMG		berge pont
	<b>5,65</b>	1006,1 3506		
	Comment:			©  Norgeskart / Google-Earth
No-095	<b>VIKA70</b>	KMT KMG		VIKA jct route 70
	<b>7,15</b>	1013,3 3513		
	Comment:			©  Norgeskart / Google-Earth
No-096	<b>FY-KAN</b>	KMT KMG		KANESTRAUM ferry
	<b>8,35</b>	1021,6 3522		Traversée du trangfjorden pour 5,5 km
	Comment:			©  Norgeskart / Google-Earth
No-097	<b>FY-HSA</b>	KMT KMG		Halsafjorden ferry
	<b>5,50</b>	1027,1 3527		Suivre route principale E39
	Comment:			©  Norgeskart / Google-Earth
No-098	<b>BETA65</b>	KMT KMG		BETNA jonction 65
	<b>6,80</b>	1033,9 3534		Suivre route principale E39
	Comment:			©  IP Norgeskart / Google-Earth

No-099	<b>LIABEN</b>	KMT KMG		Liaben E39-Fv352
	<b>4,33</b>	1038,3 3538		©  Norgeskart / Google-Earth
	Comment:			
No-100	<b>HENA39</b>	KMT KMG		Henna E39 un port de ferry
	<b>6,90</b>	1045,2 3545		©  IP Norgeskart / Google-Earth
	Comment:			
No-101	<b>KA-SOY</b>	KMT KMG		Valsoya camping au bord du Valsøfjorden
	<b>6,60</b>	1051,8 3552		©  Norgeskart / Google-Earth
	Comment:			
No-102	<b>KA-SKT</b>	KMT KMG		SKATTA camping
	<b>3,20</b>	1055,0 3555		©  Norgeskart / Google-Earth
	Comment:			
No-103	<b>VIJORA</b>	KMT KMG		Vinjeora jonction route 680 suivre E39 vers Trondheim
	<b>23,25</b>	1078,2 3578		©  IP Norgeskart / Google-Earth
	Comment:			
No-104	<b>KA-GKO</b>	KMT KMG		Hogkjolen Camping
	<b>30,00</b>	1108,2 3608		©  IP Norgeskart / Google-Earth
	Comment:			

No-105	<b>KA-VIJ</b>	KMT KMG		VIGGJA camping
	<b>28,95</b>	1137,2 3637		au bord du Trondheimfjorden - route FV800
Comment:				© IP Norgeskart / Google-Earth
No-106	<b>KA-HEG</b>	KMT KMG		Heggen Camping (ou oysand camping)
	<b>15,65</b>	1152,8 3653		
Comment: distance comptée depuis le précédent camping en suivant la petite route de la cote				© IP Norgeskart / Google-Earth
No-107	<b>EJ39-6</b>	KMT KMG		Jonction E39-E6
	<b>4,90</b>	1157,7 3658		E6 : jonction directe vers Trondheim Route 707 : Trondheim par la cote
Comment:				© IP Norgeskart / Google-Earth
No-108	<b>SPODAL</b>	KMT KMG		Spongdal (Trondheim par la cote)
	<b>8,95</b>	1166,7 3667		suivre Petite Route Principale 707
Comment:				© IP Norgeskart / Google-Earth
No-109	<b>RYE707</b>	KMT KMG		Rye rte 707
	<b>8,20</b>	1174,9 3675		
Comment:				© IP Norgeskart / Google-Earth
No-110	<b>KA-FYK</b>	KMT KMG		Flakskjaeret camping
	<b>4,15</b>	1179,0 3679		près de l'embarcadere du ferry apres le ferry la route prend le N° 715
Comment:				© IP Norgeskart / Google-Earth

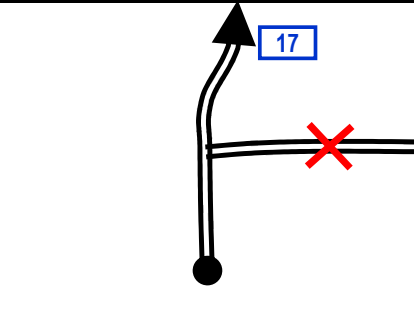
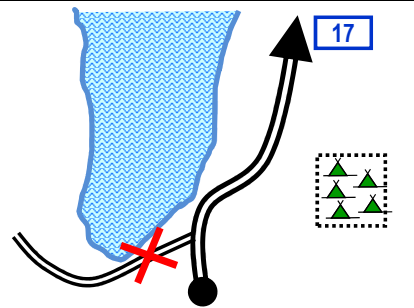
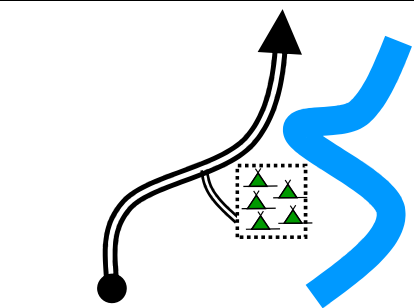
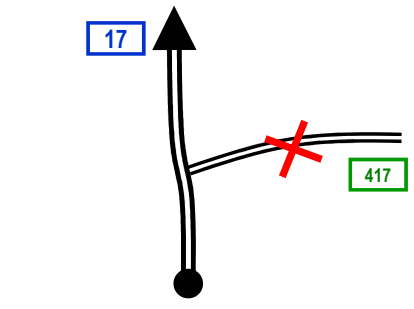
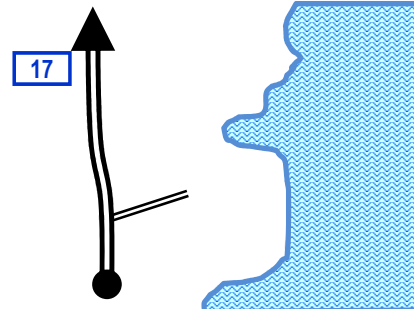
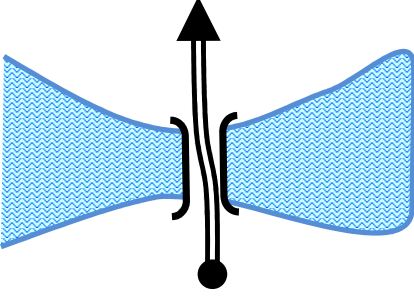
No-111	<b>TRONDH</b>	KMT KMG		Trondheim centre
	<b>11,60</b>	1190,6 3691		
<i>Comment:</i>				
No-112	<b>CHARLO</b>	KMT KMG		Charlottenlund jonction E6
	<b>5,30</b>	1195,9 3696		
<i>Comment:</i>				
No-113	<b>KA-MIS</b>	KMT KMG		Midtsandan Trondheim camping
	<b>11,85</b>	1207,8 3708		
<i>Comment:</i>				
No-114	<b>SJORDA</b>	KMT KMG		Stjordal
	<b>16,10</b>	1223,9 3724		
<i>Comment:</i>				
No-115	<b>SKATVA</b>	KMT KMG		Skatval
	<b>8,60</b>	1232,5 3732		
<i>Comment:</i>				
No-116	<b>KA-FAE</b>	KMT KMG		Camping Faettenfjorden
	<b>6,70</b>	1239,2 3739		
<i>Comment:</i>				

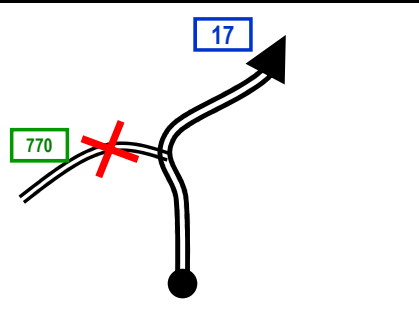
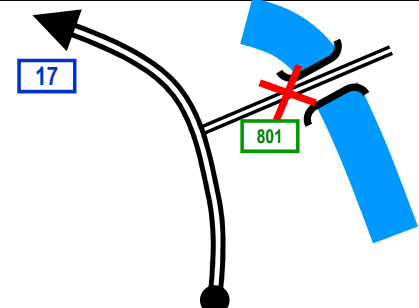
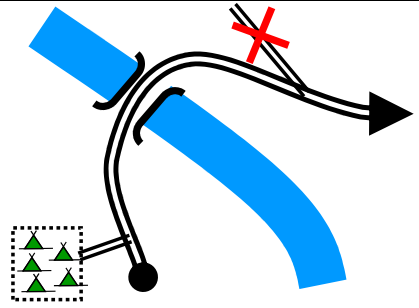
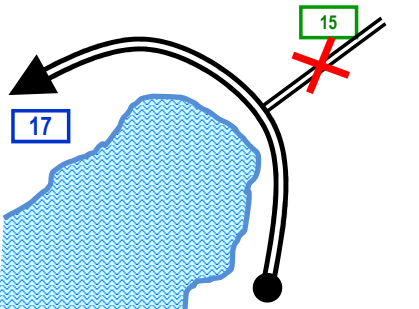
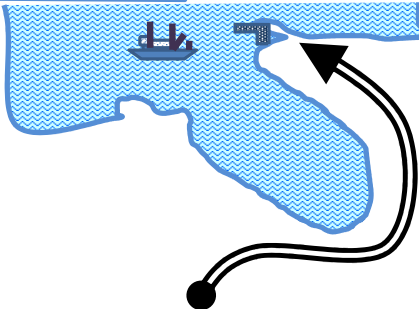
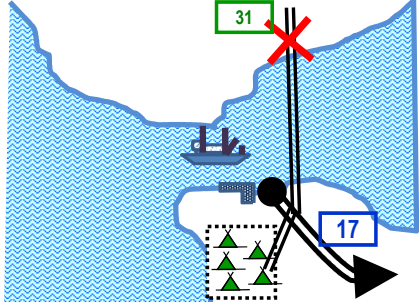
No-117	<b>KA-GUB</b>	KMT KMG		Gullberget camping	
	<b>9,55</b>	1248,7 3749		SRP Suivre Route Principale	suivre route principale E6
	Comment:			©  IP Norgeskart / Google-Earth	
No-118	<b>KA-OJN</b>	KMT KMG		SKOJN nord camping	
	<b>15,20</b>	1263,9 3764			
	Comment:			©  IP Norgeskart / Google-Earth	
No-119	<b>KA-LGR</b>	KMT KMG		Levanger camping et Moan camping contigus	
	<b>5,00</b>	1268,9 3769			La route E6 ne passe pas par les campings On les atteint par la route 125 (sortie Levanger)
	Comment:			©  IP Norgeskart / Google-Earth	
No-120	<b>KA-DRA</b>	KMT KMG		Verdalsora	
	<b>11,95</b>	1280,9 3781			Soria Moria camping (la sortie du camping est indiquée)
	Comment:			©  IP Norgeskart / Google-Earth	
No-121	<b>KA-JGA</b>	KMT KMG		Koabjorga	
	<b>8,95</b>	1289,8 3790			Koa camping
	Comment:			©  IP Norgeskart / Google-Earth	
No-122	<b>KA-STK</b>	KMT KMG		Steinkjer camping	
	<b>23,90</b>	1313,7 3814			au bord de la rivière- à coté du stade
	Comment:			à la station service prendre dir, Sentrum suivvre route 762 vers Ogdal	©  IP Norgeskart / Google-Earth

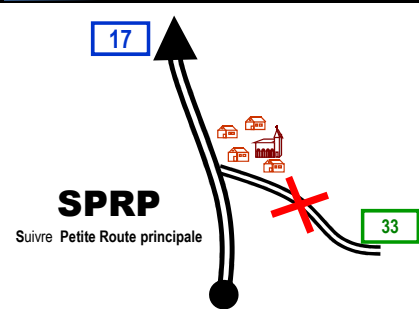
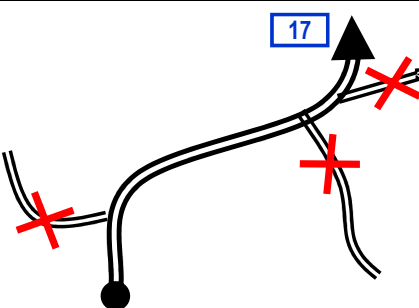
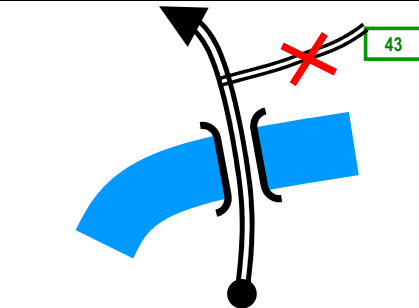
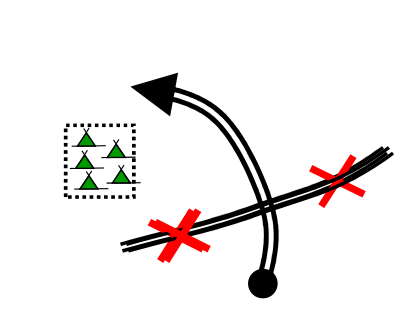
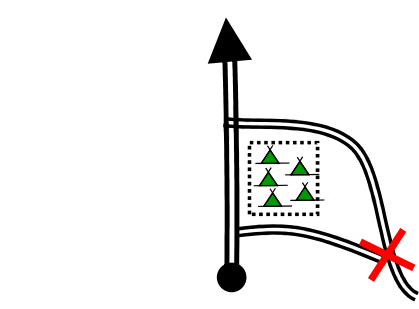
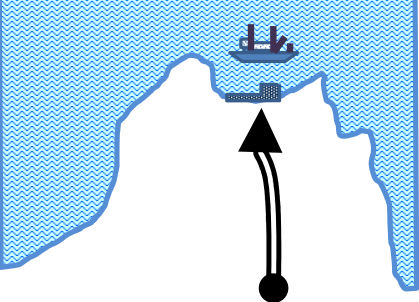
No-123	<b>ASFO17</b>	KMT KMG		Asphaugen jonction E6 / route 17
	<b>7,20</b>	1320,9 3821		Suivre Petite Route Principale 17
	Comment:			IP Norgeskart / Google-Earth
No-124	<b>VELAME</b>	KMT KMG		Vellamelen route 17
	<b>9,85</b>	1330,8 3831		IP Norgeskart / Google-Earth
	Comment:			
No-125	<b>KORSEN</b>	KMT KMG		KORSEN route 17
	<b>15,55</b>	1346,3 3846		Suivre Petite Route Principale 17
	Comment:			IP Norgeskart / Google-Earth
No-126	<b>ARGARD</b>	KMT KMG		ARGARD route 715
	<b>8,90</b>	1355,2 3855		IP Norgeskart / Google-Earth
	Comment:			
No-127	<b>KA-OLM</b>	KMT KMG		Holmset Camping
	<b>3,70</b>	1358,9 3859		au bord de la petite rivière qui se jette dans le fjord
	Comment:			IP Norgeskart / Google-Earth
No-128	<b>BANSUN</b>	KMT KMG		BANGSUND pont fjord
	<b>15,65</b>	1374,6 3875		IP Norgeskart / Google-Earth
	Comment:			

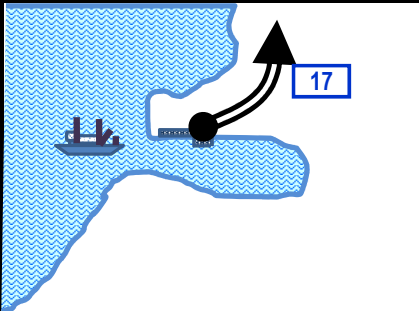

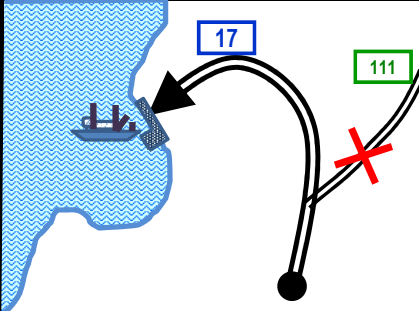



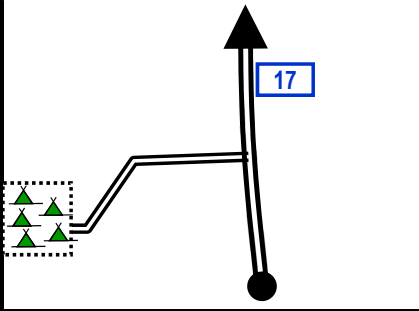

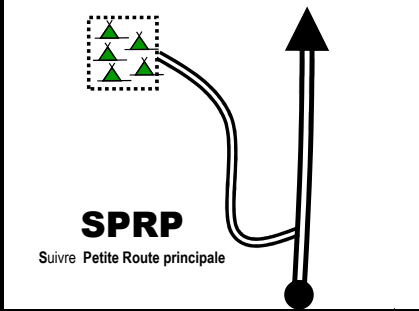

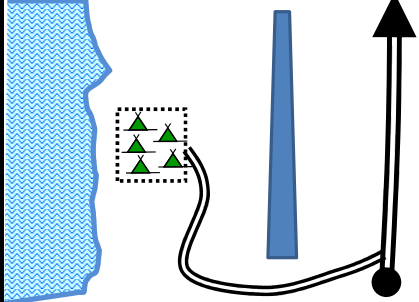



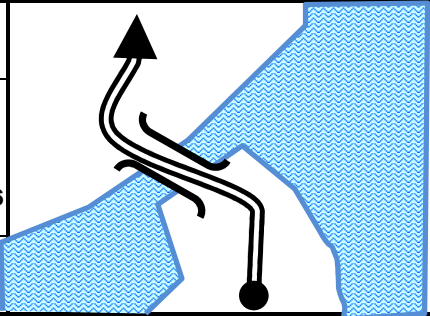
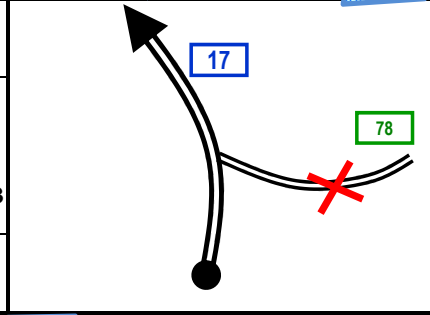
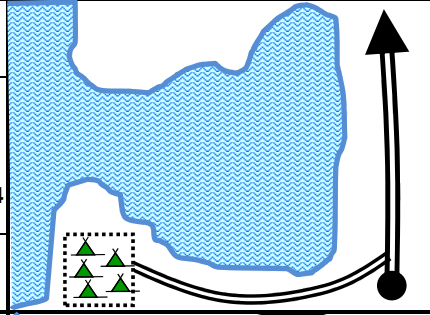
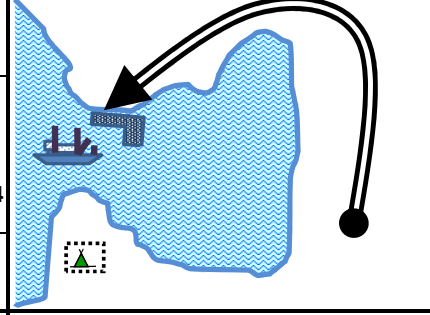
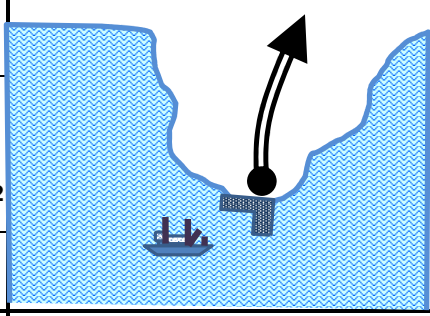
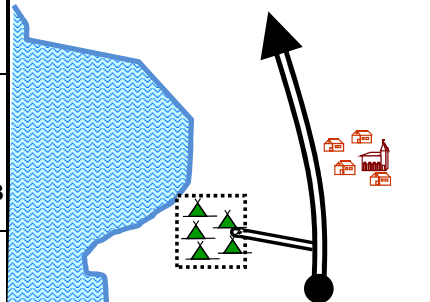
No-129	<b>NAMSOS</b>	KMT KMG		Namsos
	<b>13,40</b>	1388,0 3888		
	Comment:			
© IP Norgeskart / Google-Earth				
No-130	<b>NASO17</b>	KMT KMG		Namsos rte 17
	<b>1,85</b>	1389,8 3890		
	Comment:			
© IP Norgeskart / Google-Earth				
No-131	<b>KA-OYA</b>	KMT KMG		Camping Namsos airport
	<b>1,00</b>	1390,8 3891		
	Comment:			
© IP Norgeskart / Google-Earth				
No-132	<b>SKAG17</b>	KMT KMG		SKAGE route 17
	<b>12,20</b>	1403,0 3903		
	Comment:			
© IP Norgeskart / Google-Earth				
No-133	<b>KA-GMO</b>	KMT KMG		Skogmo Camping
	<b>12,55</b>	1415,6 3916		
	Comment:			
© IP Norgeskart / Google-Earth				
No-134	<b>VABOTA</b>	KMT KMG		VASSBOTNA -route 17
	<b>12,65</b>	1428,2 3928		
	Comment:			
© IP Norgeskart / Google-Earth				

No-135	<b>HOYLDT</b>	KMT KMG		HOYLANDET
	<b>11,20</b>	1439,4 3939		
	Comment:			
No-136	<b>KA-FLO</b>	KMT KMG		FLOTT camping
	<b>8,70</b>	1448,1 3948		
	Comment:			
No-137	<b>KA-ROZ</b>	KMT KMG		Rosendal Camping
	<b>13,85</b>	1462,0 3962		
	Comment:			
No-138	<b>KONGMO</b>	KMT KMG		Kongmoen route 17-417
	<b>9,00</b>	1471,0 3971		
	Comment:			
No-139	<b>KA-IKA</b>	KMT KMG		Bergsvika camping
	<b>18,15</b>	1489,1 3989		
	Comment:			
No-140	<b>FOLDRA</b>	KMT KMG		Pont de la rivière FOLDRA
	<b>1,15</b>	1490,3 3990		
	Comment:			

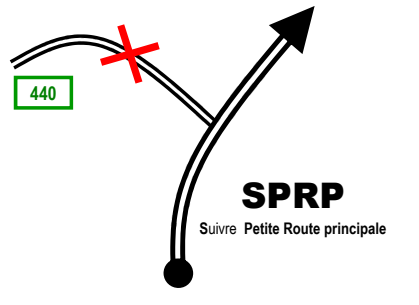
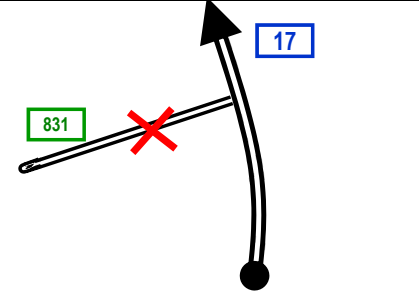
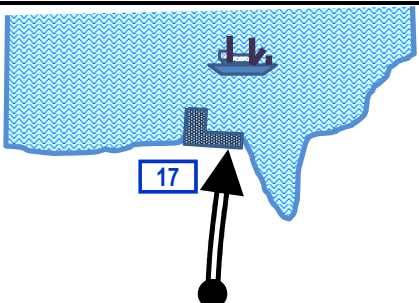
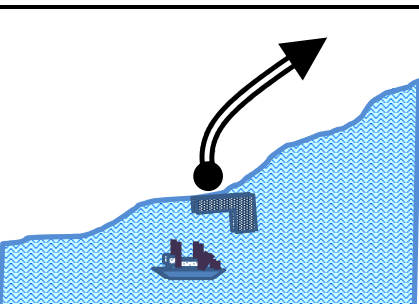
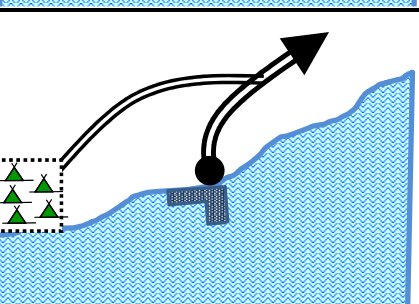
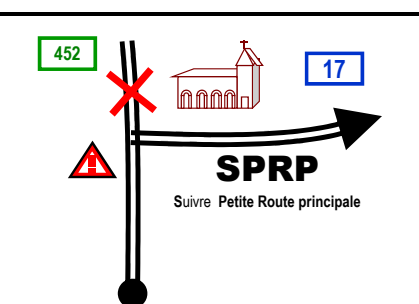

No-141	<b>FOLDID</b>	KMT KMG		Foldereid Jonction 17-770  © IP Norgeskart / Google-Earth
	<b>2,85</b>	1493,1 3993		
Comment:				
No-142	<b>TERRAK</b>	KMT KMG		CRX route 801 vers TERRAK  © IP Norgeskart / Google-Earth
	<b>9,45</b>	1502,6 4003		
Comment:				
No-143	<b>KA-JLA</b>	KMT KMG		KJELLA sud camping  © IP Norgeskart / Google-Earth
	<b>9,70</b>	1512,3 4012		
Comment:				
No-144	<b>VEINAK</b>	KMT KMG		KVEINA jct 17-5  © IP Norgeskart / Google-Earth
	<b>11,90</b>	1524,2 4024		
Comment:				
No-145	<b>FY-HOM</b>	KMT KMG		HOLM ferry  pour 5,25 km du bindalsfjorden  © IP Norgeskart / Google-Earth
	<b>10,10</b>	1534,3 4034		
Comment:				
No-146	<b>KA-VSU</b>	KMT KMG		Vennessund camping et Ferry  © IP Norgeskart / Google-Earth
	<b>5,25</b>	1539,5 4040		
Comment:				

No-147	<b>VIK-17</b>	KMT KMG		VIK route 17/33
	<b>13,10</b>	1552,6 4053		Suivre <b>P</b> etite Route <b>P</b> incipale 17
	Comment:			© IP Norgeskart / Google-Earth
No-148	<b>INBOTA</b>	KMT KMG		Innerbaustad 17/37
	<b>1,00</b>	1553,6 4054		
	Comment:			© IP Norgeskart / Google-Earth
No-149	<b>BERGNS</b>	KMT KMG		BERG nord strauem
	<b>5,50</b>	1559,1 4059		
	Comment:			© IP Norgeskart / Google-Earth
No-150	<b>KA-YTR</b>	KMT KMG		HYTTER Camping
	<b>15,00</b>	1574,1 4074		Skogmofamily (camping à la ferme ?)
	Comment:			© IP Norgeskart / Google-Earth
No-151	<b>KA-SLU</b>	KMT KMG		Salhus nord
	<b>9,15</b>	1583,3 4083		Camping AnnaJensen
	Comment:			© IP Norgeskart / Google-Earth
No-152	<b>FY-HVG</b>	KMT KMG		HORNSVAGEN FERRY
	<b>10,45</b>	1593,7 4094		traversée de 4,875 km
	Comment:			© IP Norgeskart / Google-Earth

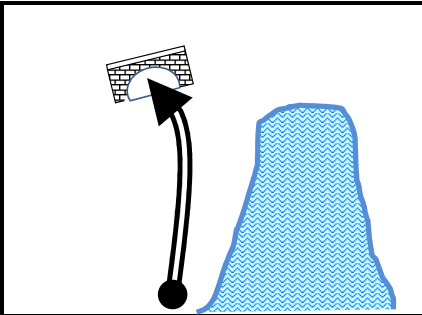
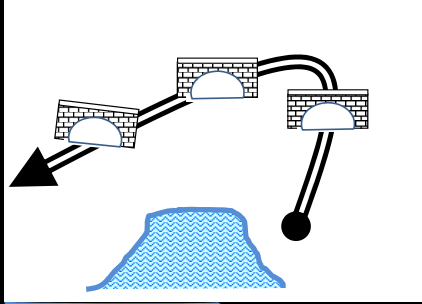
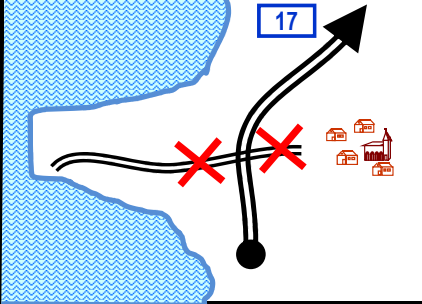
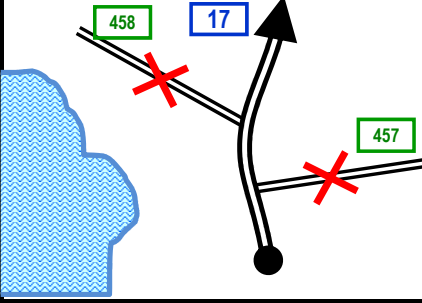
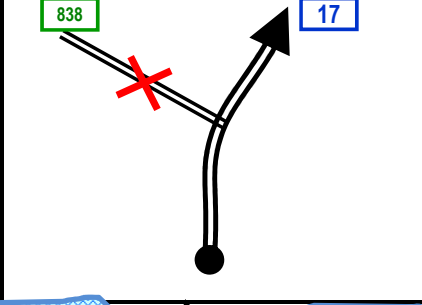
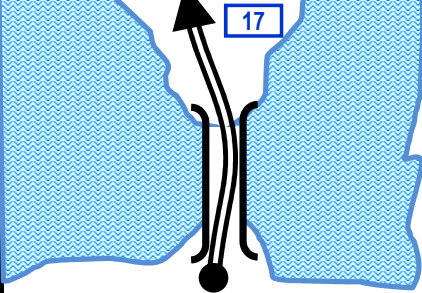
No-153	<b>FY-ADL</b>	KMT KMG		Anddalsvagegen ferry
	<b>4,85</b>	1598,6 4099		
<i>Comment:</i>				
No-154	<b>FY-RIK</b>	KMT KMG		Feery FORVIK-Tjotta
	<b>17,05</b>	1615,6 4116		
<i>Comment:</i>				
No-155	<b>FY-TJO</b>	KMT KMG		ferry TJOTTA
	<b>17,50</b>	1633,1 4133		
<i>Comment:</i>				
No-156	<b>KA-OYA</b>	KMT KMG		Offersoya camping
	<b>7,95</b>	1641,1 4141		
<i>Comment:</i>				
No-157	<b>KA-VAG</b>	KMT KMG		Belsvag camping
	<b>12,15</b>	1653,2 4153		
<i>Comment:</i>				
No-158	<b>KA-SNJ</b>	KMT KMG		Sandnessjoen airport camping
	<b>6,65</b>	1659,9 4160		
<i>Comment:</i>				

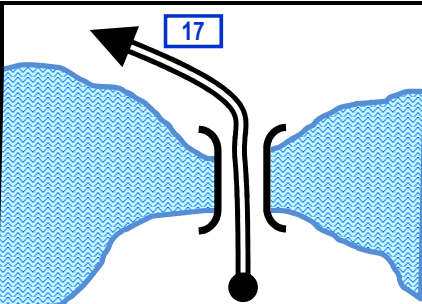
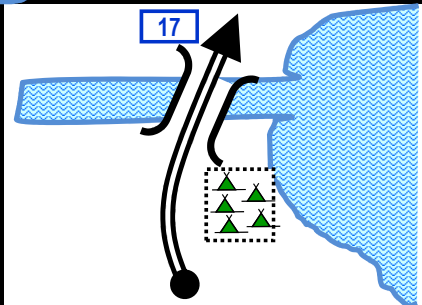
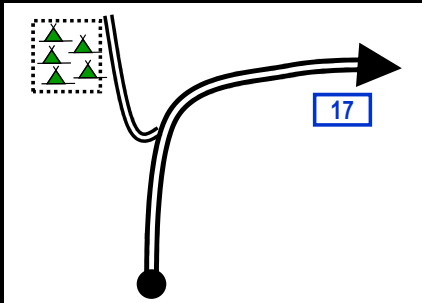
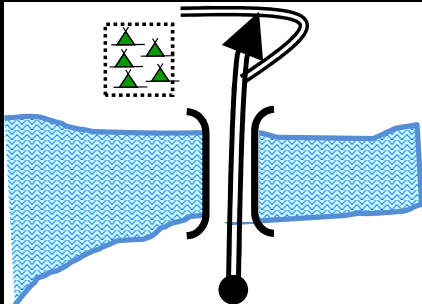
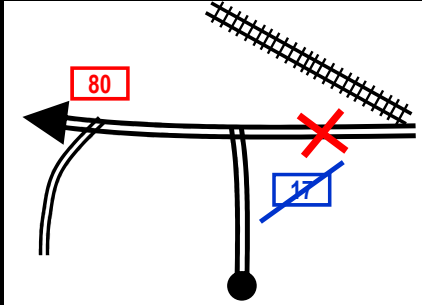
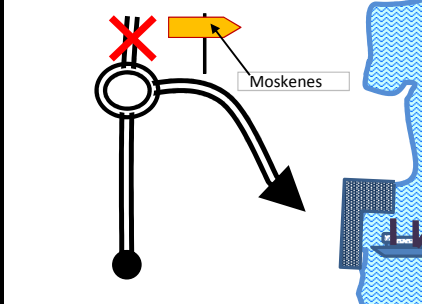
No-159	<b>BOFJDE</b>	KMT KMG		pont du Bontfjorden
	<b>16,15</b>	1676,0 4176		
	Comment:			
© IP Norgeskart / Google-Earth				
No-160	<b>LEIREN</b>	KMT KMG		Leiren route 17/78
	<b>16,50</b>	1692,5 4193		
	Comment:			
© IP Norgeskart / Google-Earth				
No-161	<b>KA-SJO</b>	KMT KMG		SJOBAKKEN camping à 2 km de la route 17 - indiqué
	<b>1,00</b>	1693,5 4194		
	Comment:			
© IP Norgeskart / Google-Earth				
No-162	<b>FY-IND</b>	KMT KMG		Ferry Indre (Levang Nesna)
	<b>10,35</b>	1703,9 4204		
	Comment:			
© IP Norgeskart / Google-Earth				
No-163	<b>FY-NSA</b>	KMT KMG		NessNa Ferry
	<b>8,41</b>	1712,3 4212		
	Comment:			
© IP Norgeskart / Google-Earth				
No-164	<b>KA-NES</b>	KMT KMG		NessNa Camping indiqué - juste apres le débarquadère
	<b>0,85</b>	1713,1 4213		
	Comment:			
© IP Norgeskart / Google-Earth				

No-165	<b>UTSKAP</b>	KMT KMG		USTKARPEN
	<b>30,15</b>	1743,3 4243		Suivre Petite Route Principale 17
	Comment:			© IP Norgeskart / Google-Earth
No-166	<b>SLAKRO</b>	KMT KMG		Silakroken
	<b>27,85</b>	1771,1 4271		on suit le bord du Fjord et l'on contourne la montagne
	Comment:			© IP Norgeskart / Google-Earth
No-167	<b>KA-AUG</b>	KMT KMG		Haugland Camping
	<b>15,45</b>	1786,6 4287		
	Comment:			© IP Norgeskart / Google-Earth
No-168	<b>OREVIK</b>	KMT KMG		Oresvik Jct 17-439
	<b>10,90</b>	1797,5 4297		Suivre Petite Route Principale 17
	Comment:			© IP Norgeskart / Google-Earth
No-169	<b>FY-RIH</b>	KMT KMG		Karihagen Ferry (Kilbogham-Jektvik)
	<b>4,55</b>	1802,0 4302		pour 18,5 km - pendant la traversée on franchit le cercle polaire arctique, ( panneau sur une falaise)
	Comment:			© IP Norgeskart / Google-Earth
No-170	<b>FY-JEK</b>	KMT KMG		Jektvik ferry débarqu岸
	<b>18,50</b>	1820,5 4321		
	Comment:			© IP Norgeskart / Google-Earth

No-171	<b>STROMS</b>	KMT KMG		Stromsvik Jct 17-440
	<b>5,95</b>	1826,5 4326		Suivre Petite Route Principale 17
	Comment:			© IP Norgeskart / Google-Earth
No-172	<b>TJON17</b>	KMT KMG		Tjong
	<b>16,00</b>	1842,5 4342		jonction 17/831
	Comment:			© IP Norgeskart / Google-Earth
No-173	<b>FY-AGK</b>	KMT KMG		Agskardet ferry
	<b>4,45</b>	1846,9 4347		Traversée Agskardet Furoy 2,75 km
	Comment:			© IP Norgeskart / Google-Earth
No-174	<b>FY-ESI</b>	KMT KMG		Ferry Esvika
	<b>2,75</b>	1849,7 4350		
	Comment:			© IP Norgeskart / Google-Earth
No-175	<b>KA-FOY</b>	KMT KMG		Furoy camping
	<b>0,45</b>	1850,1 4350		le petit village se trouve sur une étroite peninsule
	Comment:			© IP Norgeskart / Google-Earth
No-176	<b>HALS17</b>	KMT KMG		Hasla
	<b>2,90</b>	1853,0 4353		jonction 17/452
	Comment:			 Suivre Petite Route Principale 17 © IP Norgeskart / Google-Earth



No-177	<b>KILVIK</b>	KMT KMG		Kilvik Tunnel  © IP Norgeskart / Google-Earth
	<b>20,25</b>	1873,3 4373		
	Comment:			
No-178	<b>TENURA</b>	KMT KMG		Fykanergan entre tunnels  © IP Norgeskart / Google-Earth
	<b>8,70</b>	1882,0 4382		
	Comment:			
No-179	<b>ORNE17</b>	KMT KMG		Ornes  En bordure du fjord  © IP Norgeskart / Google-Earth
	<b>21,25</b>	1903,2 4403		
	Comment:			
No-180	<b>REPA17</b>	KMT KMG		Reipa Jct 17-457-458  © IP Norgeskart / Google-Earth
	<b>6,15</b>	1909,4 4409		
	Comment:			
No-181	<b>SKAUVL</b>	KMT KMG		Skauvolloya Jct 17-838  quelques tunnels à venir  © IP Norgeskart / Google-Earth
	<b>28,20</b>	1937,6 4438		
	Comment:			
No-182	<b>JELING</b>	KMT KMG		Pont sur Kjellingsundet  © IP Norgeskart / Google-Earth
	<b>22,85</b>	1960,4 4460		
	Comment:			

No-183	<b>STASEL</b>	KMT KMG		Pont Aseli straumen
	<b>24,25</b>	1984,7 4485		© IP Norgeskart / Google-Earth
	Comment:			
No-184	<b>KA-TUV</b>	KMT KMG		TUV Camping
	<b>3,65</b>	1988,3 4488		© IP Norgeskart / Google-Earth
	Comment:			
No-185	<b>KA-SAU</b>	KMT KMG		STRAUM Camping à 700m de la route 17
	<b>1,65</b>	1990,0 4490		© IP Norgeskart / Google-Earth
	Comment:			
No-186	<b>KA-NLU</b>	KMT KMG		Knaplund camping Avant le tunnel une petite route secondaire (ou piste roulante ?) suit le bord de mer, passe par Godoynes et Odan et arrive au centre de Lodding.
	<b>1,60</b>	1991,6 4492		© IP Norgeskart / Google-Earth
	Comment:			
No-187	<b>LODING</b>	KMT KMG		Loding Jonction R80 La route 80 conduit directement à l'embarcadere
	<b>11,50</b>	2003,1 4503		© IP Norgeskart / Google-Earth
	Comment:			
No-188	<b>FY-BOD</b>	KMT KMG		BODO -Ferry il faut prendre le ferry de MOSKENES
	<b>19,40</b>	2022,5 4522		© IP Norgeskart / Google-Earth
	Comment:			

	-	KMT KMG	<b>Fin de la 1ere partie</b>
--	---	------------	------------------------------

Notes

Bivouacs, Campings et Hébergement (à compléter / modifier / corriger)